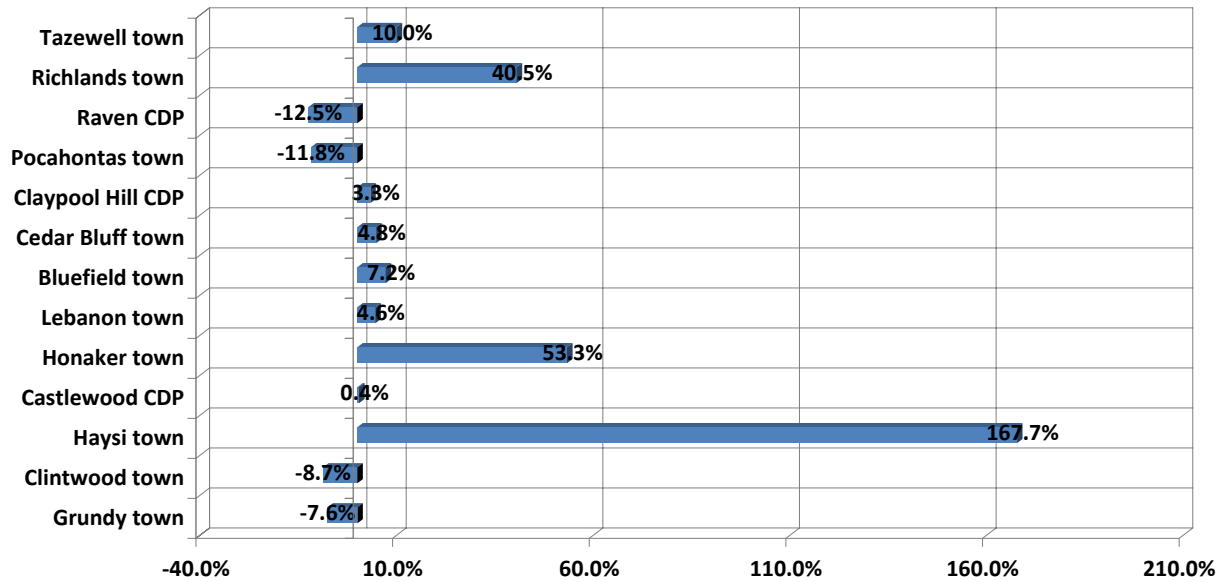


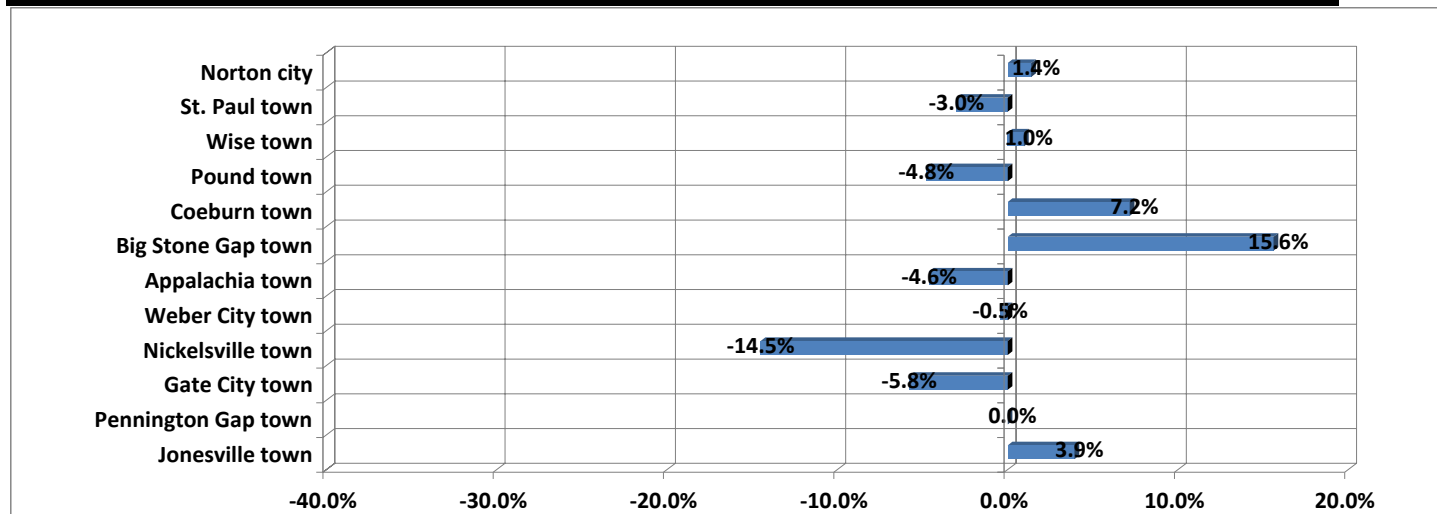
**Population Change, April 1, 2000 to April 1, 2010: Virginia Towns and Census Designated Places**  
Weldon Cooper Center for Public Service, Demographics & Workforce Group, [www.coopercenter.org/demographics](http://www.coopercenter.org/demographics)  
Data Source: United States Census Bureau, Census 2000 and Census 2010  
February 4, 2011

Place Code	Place Name	Location	Decennial Census Count		Numeric Change	Percent Change
			April 1, 2000	April 1, 2010	April 1, 2000	April 1, 2010
<b>Cumberland Plateau Planning District</b>						
33648	Grundy town	Buchanan County	1,105	1,021	-84	-7.6%
17552	Clintwood town	Dickenson County	1,549	1,414	-135	-8.7%
36008	Haysi town	Dickenson County	186	498	312	167.7%
13512	Castlewood CDP	Russell County	2,036	2,045	9	0.4%
38280	Honaker town	Russell County	945	1,449	504	53.3%
44696	Lebanon town	Russell County	3,273	3,424	151	4.6%
08152	Bluefield town	Tazewell County	5,078	5,444	366	7.2%
13784	Cedar Bluff town	Tazewell County	1,085	1,137	52	4.8%
17120	Claypool Hill CDP	Tazewell County	1,719	1,776	57	3.3%
63288	Pocahontas town	Tazewell County	441	389	-52	-11.8%
65744	Raven CDP	Tazewell County	2,593	2,270	-323	-12.5%
66928	Richlands town	Tazewell County	4,144	5,823	1,679	40.5%
77792	Tazewell town	Tazewell County	4,206	4,627	421	10.0%



**Population Change, April 1, 2000 to April 1, 2010: Virginia Towns and Census Designated Places**  
Weldon Cooper Center for Public Service, Demographics & Workforce Group, [www.coopercenter.org/demographics](http://www.coopercenter.org/demographics)  
Data Source: United States Census Bureau, Census 2000 and Census 2010  
February 4, 2011

Place Code	Place Name	Location	Decennial Census Count		Numeric Change	Percent Change
			April 1, 2000	April 1, 2010	April 1, 2000	April 1, 2010
<b>LENOWISCO Planning District</b>						
41272	Jonesville town	Lee County	995	1,034	39	3.9%
61560	Pennington Gap town	Lee County	1,781	1,781	0	0.0%
30496	Gate City town	Scott County	2,159	2,034	-125	-5.8%
56304	Nickelsville town	Scott County	448	383	-65	-14.5%
83808	Weber City town	Scott County	1,333	1,327	-6	-0.5%
02040	Appalachia town	Wise County	1,839	1,754	-85	-4.6%
07480	Big Stone Gap town	Wise County	4,856	5,614	758	15.6%
17952	Coeburn town	Wise County	1,996	2,139	143	7.2%
64272	Pound town	Wise County	1,089	1,037	-52	-4.8%
87072	Wise town	Wise County	3,255	3,286	31	1.0%
69936	St. Paul town	Wise County/Russell County	1,000	970	-30	-3.0%
57688	Norton city	City	3,904	3,958	54	1.4%

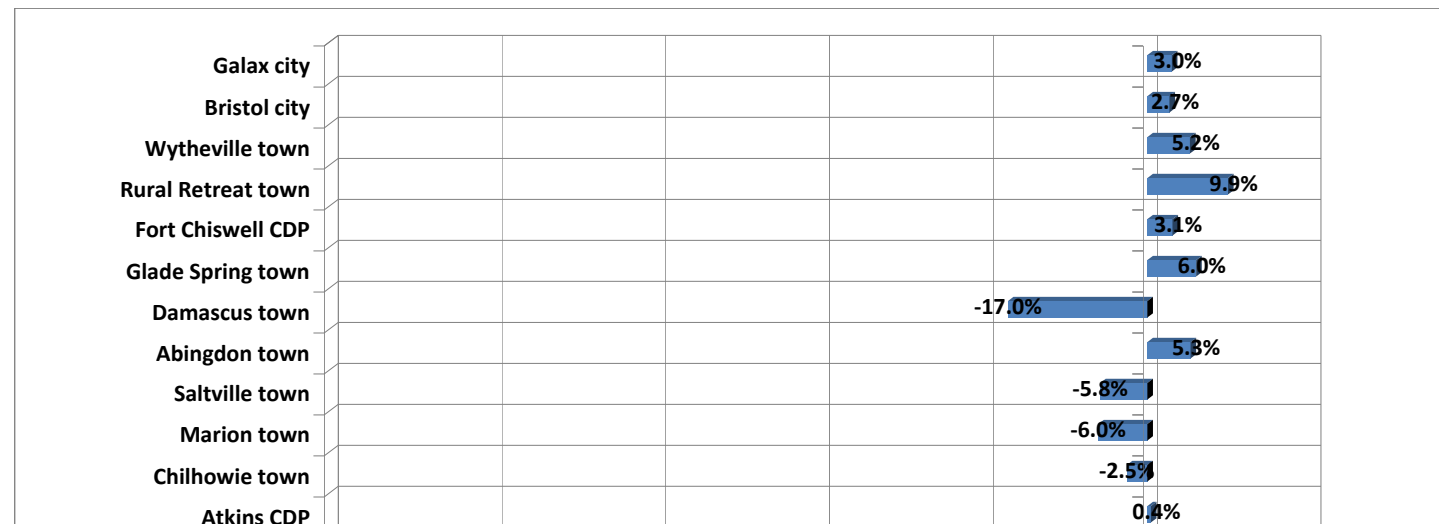


**Population Change, April 1, 2000 to April 1, 2010: Virginia Towns and Census Designated Places**  
 Weldon Cooper Center for Public Service, Demographics & Workforce Group, [www.coopercenter.org/demographics](http://www.coopercenter.org/demographics)

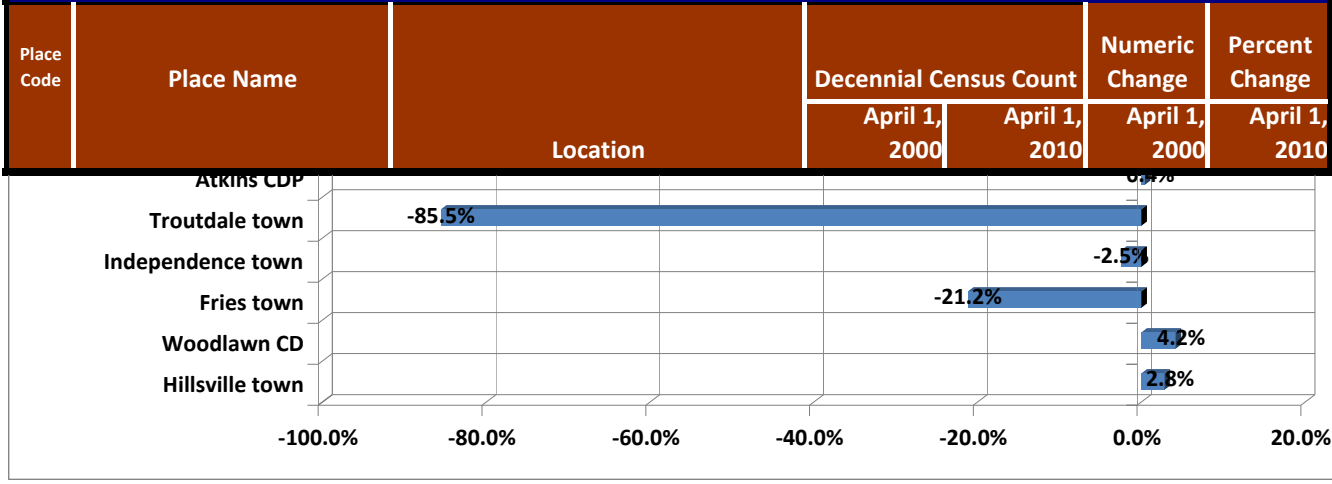
Data Source: United States Census Bureau, Census 2000 and Census 2010

February 4, 2011

Place Code	Place Name	Location	Decennial Census Count		Numeric Change	Percent Change
			April 1, 2000	April 1, 2010	April 1, 2000	April 1, 2010
<b>Mt. Rogers Planning District</b>						
37336	Hillsville town	Carroll County	2,607	2,681	74	2.8%
87408	Woodlawn CD	Carroll County	2,249	2,343	94	4.2%
29920	Fries town	Grayson County	614	484	-130	-21.2%
39528	Independence town	Grayson County	971	947	-24	-2.5%
79456	Troutdale town	Grayson County	1,230	178	-1,052	-85.5%
03512	Atkins CDP	Smyth County	1,138	1,143	5	0.4%
16480	Chilhowie town	Smyth County	1,827	1,781	-46	-2.5%
49464	Marion town	Smyth County	6,349	5,968	-381	-6.0%
70096	Saltville town	Smyth County/Washington County	2,204	2,077	-127	-5.8%
00148	Abingdon town	Washington County	7,780	8,191	411	5.3%
21184	Damascus town	Washington County	981	814	-167	-17.0%
31056	Glade Spring town	Washington County	1,374	1,456	82	6.0%
29040	Fort Chiswell CDP	Wythe County	911	939	28	3.1%
69456	Rural Retreat town	Wythe County	1,350	1,483	133	9.9%
88000	Wytheville town	Wythe County	7,804	8,211	407	5.2%
09816	Bristol city	City	17,367	17,835	468	2.7%
30208	Galax city	City	6,837	7,042	205	3.0%



**Population Change, April 1, 2000 to April 1, 2010: Virginia Towns and Census Designated Places**  
 Weldon Cooper Center for Public Service, Demographics & Workforce Group, [www.coopercenter.org/demographics](http://www.coopercenter.org/demographics)  
 Data Source: United States Census Bureau, Census 2000 and Census 2010  
 February 4, 2011



Note: Place definitions may have been added, removed, or changed by the Census Bureau between 2000 and 2010.

Prepared by SWCC Institutional Research

11-Feb-2011

**Population Change, April 1, 2000 to April 1, 2010: Virginia Towns and Census Designated Places**  
Weldon Cooper Center for Public Service, Demographics & Workforce Group, [www.coopercenter.org/demographics](http://www.coopercenter.org/demographics)  
Data Source: United States Census Bureau, Census 2000 and Census 2010  
February 4, 2011

Place Code	Place Name	Location	Decennial Census Count		Numeric Change	Percent Change
			April 1, 2000	April 1, 2010	April 1, 2000	April 1, 2010
<b>Cumberland Plateau Planning District</b>						
33648	Grundy town	Buchanan County	1,105	1,021	-84	-7.6%
80608	Vansant CDP	Buchanan County	989	470	-519	-52.5%
17504	Clinchco town	Dickenson County	424	337	-87	-20.5%
17552	Clintwood town	Dickenson County	1,549	1,414	-135	-8.7%
36008	Haysi town	Dickenson County	186	498	312	167.7%
13512	Castlewood CDP	Russell County	2,036	2,045	9	0.4%
17296	Cleveland town	Russell County	148	202	54	36.5%
21312	Dante CDP	Russell County		649		
38280	Honaker town	Russell County	945	1,449	504	53.3%
44696	Lebanon town	Russell County	3,273	3,424	151	4.6%
08152	Bluefield town	Tazewell County	5,078	5,444	366	7.2%
13784	Cedar Bluff town	Tazewell County	1,085	1,137	52	4.8%
17120	Claypool Hill CDP	Tazewell County	1,719	1,776	57	3.3%
63288	Pocahontas town	Tazewell County	441	389	-52	-11.8%
65744	Raven CDP	Tazewell County	2,593	2,270	-323	-12.5%
66928	Richlands town	Tazewell County	4,144	5,823	1,679	40.5%
74848	Springville CDP	Tazewell County		1,371		
77792	Tazewell town	Tazewell County	4,206	4,627	421	10.0%
<b>LENOWISCO Planning District</b>						
26384	Ewing CDP	Lee County	436	439	3	0.7%
41272	Jonesville town	Lee County	995	1,034	39	3.9%
42104	Keokee CDP	Lee County	316	416	100	31.6%
61560	Pennington Gap town	Lee County	1,781	1,781	0	0.0%
68885	Rose Hill CDP	Lee County	714	799	85	11.9%
69792	St. Charles town	Lee County	159	128	-31	-19.5%
17536	Clinchport town	Scott County	77	70	-7	-9.1%
23680	Duffield town	Scott County	62	91	29	46.8%
23952	Dungannon town	Scott County	317	332	15	4.7%

<b>Population Change, April 1, 2000 to April 1, 2010: Virginia Towns and Census Designated Places</b> Weldon Cooper Center for Public Service, Demographics & Workforce Group, <a href="http://www.coopercenter.org/demographics">www.coopercenter.org/demographics</a> Data Source: United States Census Bureau, Census 2000 and Census 2010 February 4, 2011						
Place Code	Place Name	Location	Decennial Census Count		Numeric Change	Percent Change
			April 1, 2000	April 1, 2010	April 1, 2000	April 1, 2010
30496	Gate City town	Scott County	2,159	2,034	-125	-5.8%
56304	Nickelsville town	Scott County	448	383	-65	-14.5%
83808	Weber City town	Scott County	1,333	1,327	-6	-0.5%
02040	Appalachia town	Wise County	1,839	1,754	-85	-4.6%
07480	Big Stone Gap town	Wise County	4,856	5,614	758	15.6%
17952	Coeburn town	Wise County	1,996	2,139	143	7.2%
64272	Pound town	Wise County	1,089	1,037	-52	-4.8%
87072	Wise town	Wise County	3,255	3,286	31	1.0%
69936	St. Paul town	Wise County/Russell County	1,000	970	-30	-3.0%
57688	Norton city	City	3,904	3,958	54	1.4%

**Population Change, April 1, 2000 to April 1, 2010: Virginia Towns and Census Designated Places**  
Weldon Cooper Center for Public Service, Demographics & Workforce Group, [www.coopercenter.org/demographics](http://www.coopercenter.org/demographics)  
Data Source: United States Census Bureau, Census 2000 and Census 2010  
February 4, 2011

Place Code	Place Name	Location	Decennial Census Count		Numeric Change	Percent Change
			April 1, 2000	April 1, 2010	April 1, 2000	April 1, 2010
			<b>Mt. Rogers Planning District</b>			
07976	Bland CDP	Bland County		409		
12600	Canan CDP	Carroll County	1,228	1,254	26	2.1%
27296	Fancy Gap CDP	Carroll County	260	237	-23	-8.8%
37336	Hillsville town	Carroll County	2,607	2,681	74	2.8%
87408	Woodlawn CD	Carroll County	2,249	2,343	94	4.2%
29920	Fries town	Grayson County	614	484	-130	-21.2%
39528	Independence town	Grayson County	971	947	-24	-2.5%
79456	Troutdale town	Grayson County	1,230	178	-1,052	-85.5%
03512	Atkins CDP	Smyth County	1,138	1,143	5	0.4%
16480	Chilhowie town	Smyth County	1,827	1,781	-46	-2.5%
49464	Marion town	Smyth County	6,349	5,968	-381	-6.0%
70096	Saltville town	Smyth County/Washington County	2,204	2,077	-127	-5.8%
00148	Abingdon town	Washington County	7,780	8,191	411	5.3%
21184	Damascus town	Washington County	981	814	-167	-17.0%
25792	Emory CDP	Washington County		1,251		
25800	Emory-Meadow View CDP	Washington County	2,266			
31056	Glade Spring town	Washington County	1,374	1,456	82	6.0%
50776	Meadow View CDP	Washington County		967		
29040	Fort Chiswell CDP	Wythe County	911	939	28	3.1%
50312	Max Meadows CDP	Wythe County	512	562	50	9.8%
69456	Rural Retreat town	Wythe County	1,350	1,483	133	9.9%
88000	Wytheville town	Wythe County	7,804	8,211	407	5.2%
09816	Bristol city	City	17,367	17,835	468	2.7%
30208	Galax city	City	6,837	7,042	205	3.0%

**Note: Place definitions may have been added, removed, or changed by the Census Bureau between 2000 and 2010.**

Prepared by SWCC Institutional Research

11-Feb-2011

**Population Change, April 1, 2000 to April 1, 2010: Virginia Towns and Census Designated Places**

Weldon Cooper Center for Public Service, Demographics & Workforce Group, [www.coopercenter.org/demographics](http://www.coopercenter.org/demographics)

Data Source: United States Census Bureau, Census 2000 and Census 2010

February 4, 2011

Place Code	Place Name	Decennial Census Count		April 1, 2000 - April 1, 2010	
		April 1, 2000	April 1, 2010	Numeric Change	Percent Change
00148	Abingdon town, Virginia	7,780	8,191	411	5.3%
00180	Accomac town, Virginia	547	519	-28	-5.1%
00468	Adwolf CDP, Virginia	1,457	1,530	73	5.0%
00724	Alberta town, Virginia	306	298	-8	-2.6%
01000	Alexandria city, Virginia	128,283	139,966	11,683	9.1%
01256	Allisonia CDP, Virginia		117		
01528	Altavista town, Virginia	3,425	3,450	25	0.7%
01640	Amelia Court House CDP, Virginia		1,099		
01672	Amherst town, Virginia	2,251	2,231	-20	-0.9%
01912	Annandale CDP, Virginia	54,994	41,008	-13,986	-25.4%
02040	Appalachia town, Virginia	1,839	1,754	-85	-4.6%
02064	Apple Mountain Lake CDP, Virginia		1,396		
02072	Appomattox town, Virginia	1,761	1,733	-28	-1.6%
02112	Aquia Harbour CDP, Virginia	7,856	6,727	-1,129	-14.4%
02248	Arcola CDP, Virginia		233		
03000	Arlington CDP, Virginia	189,453	207,627	18,174	9.6%
03208	Arrington CDP, Virginia		708		
03320	Ashburn CDP, Virginia		43,511		
03368	Ashland town, Virginia	6,619	7,225	606	9.2%
03512	Atkins CDP, Virginia	1,138	1,143	5	0.4%
03528	Atlantic CDP, Virginia		862		
03608	Augusta Springs CDP, Virginia		257		
04088	Bailey's Crossroads CDP, Virginia	23,166	23,643	477	2.1%
04856	Baskerville CDP, Virginia		128		
04872	Bassett CDP, Virginia	1,338	1,100	-238	-17.8%
04920	Basye CDP, Virginia		1,253		
04928	Basye-Bryce Mountain CDP, Virginia	986			
05200	Bayside CDP, Virginia		120		
05336	Bealeton CDP, Virginia		4,435		
05544	Bedford city, Virginia	6,299	6,222	-77	-1.2%

**Population Change, April 1, 2000 to April 1, 2010: Virginia Towns and Census Designated Places**

Weldon Cooper Center for Public Service, Demographics & Workforce Group, [www.coopercenter.org/demographics](http://www.coopercenter.org/demographics)

Data Source: United States Census Bureau, Census 2000 and Census 2010

February 4, 2011

Place Code	Place Name	Decennial Census Count		April 1, 2000 - April 1, 2010	
		April 1, 2000	April 1, 2010	Numeric Change	Percent Change
05912	Belle Haven town, Virginia	480	532	52	10.8%
05928	Belle Haven CDP, Virginia	6,269	6,518	249	4.0%
06216	Bellwood CDP, Virginia	5,974	6,352	378	6.3%
06275	Belmont CDP, Virginia		5,966		
06336	Belmont Estates CDP, Virginia		1,263		
06424	Belspring CDP, Virginia		256		
06512	Belview CDP, Virginia		891		
06712	Benns Church CDP, Virginia		872		
06728	Bensley CDP, Virginia	5,435	5,819	384	7.1%
06968	Berryville town, Virginia	2,963	4,185	1,222	41.2%
07160	Bethel Manor CDP, Virginia		3,792		
07400	Big Island CDP, Virginia		303		
07480	Big Stone Gap town, Virginia	4,856	5,614	758	15.6%
07784	Blacksburg town, Virginia	39,573	42,620	3,047	7.7%
07832	Blackstone town, Virginia	3,675	3,621	-54	-1.5%
07944	Blairs CDP, Virginia		916		
07976	Bland CDP, Virginia		409		
08120	Bloxom town, Virginia	395	387	-8	-2.0%
08152	Bluefield town, Virginia	5,078	5,444	366	7.2%
08200	Blue Ridge CDP, Virginia	3,188	3,084	-104	-3.3%
08264	Blue Ridge Shores CDP, Virginia		813		
08320	Bobtown CDP, Virginia		211		
08472	Bon Air CDP, Virginia	16,213	16,366	153	0.9%
08584	Boones Mill town, Virginia	285	239	-46	-16.1%
08675	Boston CDP, Virginia		504		
08708	Boswell's Corner CDP, Virginia		1,375		
08888	Bowling Green town, Virginia	936	1,111	175	18.7%
08984	Boyce town, Virginia	426	589	163	38.3%
09016	Boydton town, Virginia	454	431	-23	-5.1%
09032	Boykins town, Virginia	620	564	-56	-9.0%

**Population Change, April 1, 2000 to April 1, 2010: Virginia Towns and Census Designated Places**  
Weldon Cooper Center for Public Service, Demographics & Workforce Group, [www.coopercenter.org/demographics](http://www.coopercenter.org/demographics)  
Data Source: United States Census Bureau, Census 2000 and Census 2010  
February 4, 2011

Place Code	Place Name	Decennial Census Count		April 1, 2000 - April 1, 2010	
		April 1, 2000	April 1, 2010	Numeric Change	Percent Change
09064	Bracey CDP, Virginia		1,554		
09188	Brambleton CDP, Virginia		9,845		
09208	Branchville town, Virginia	123	114	-9	-7.3%
09248	Brandermill CDP, Virginia		13,173		
09656	Bridgewater town, Virginia	5,203	5,644	441	8.5%
09752	Brightwood CDP, Virginia		1,001		
09816	Bristol city, Virginia	17,367	17,835	468	2.7%
09952	Broadlands CDP, Virginia		12,313		
10040	Broadway town, Virginia	2,192	3,691	1,499	68.4%
10072	Brodnax town, Virginia	317	298	-19	-6.0%
10296	Brookneal town, Virginia	1,259	1,112	-147	-11.7%
10744	Buchanan town, Virginia	1,233	1,178	-55	-4.5%
10776	Buckhall CDP, Virginia		16,293		
10856	Buckingham Courthouse CDP, Virginia		133		
11032	Buena Vista city, Virginia	6,349	6,650	301	4.7%
11230	Bull Run CDP, Virginia	11,337	14,983	3,646	32.2%
11245	Bull Run Mountain Estates CDP, Virginia		1,251		
11464	Burke CDP, Virginia	57,737	41,055	-16,682	-28.9%
11470	Burke Centre CDP, Virginia		17,326		
11560	Burkeville town, Virginia	489	432	-57	-11.7%
12136	Callaghan CDP, Virginia		348		
12264	Calverton CDP, Virginia		239		
12590	Camptown CDP, Virginia		766		
12600	Cana CDP, Virginia	1,228	1,254	26	2.1%
12808	Cape Charles town, Virginia	1,134	1,009	-125	-11.0%
12904	Capron town, Virginia	167	166	-1	-0.6%
12915	Captains Cove CDP, Virginia		1,042		
13160	Carrollton CDP, Virginia		4,574		
13192	Carrsville CDP, Virginia		359		
13403	Cascades CDP, Virginia		11,912		

**Population Change, April 1, 2000 to April 1, 2010: Virginia Towns and Census Designated Places**

Weldon Cooper Center for Public Service, Demographics & Workforce Group, [www.coopercenter.org/demographics](http://www.coopercenter.org/demographics)

Data Source: United States Census Bureau, Census 2000 and Census 2010

February 4, 2011

Place Code	Place Name	Decennial Census Count		April 1, 2000 - April 1, 2010	
		April 1, 2000	April 1, 2010	Numeric Change	Percent Change
13512	Castlewood CDP, Virginia	2,036	2,045	9	0.4%
13624	Catlett CDP, Virginia		296		
13635	Cats Bridge CDP, Virginia		229		
13720	Cave Spring CDP, Virginia	24,941	24,922	-19	-0.1%
13784	Cedar Bluff town, Virginia	1,085	1,137	52	4.8%
14312	Central Garage CDP, Virginia		1,318		
14440	Centreville CDP, Virginia	48,661	71,135	22,474	46.2%
14544	Chamberlayne CDP, Virginia	4,380	5,456	1,076	24.6%
14744	Chantilly CDP, Virginia	41,041	23,039	-18,002	-43.9%
14904	Charles City CDP, Virginia		133		
14952	Charlotte Court House town, Virginia	404	543	139	34.4%
14968	Charlottesville city, Virginia	45,049	43,475	-1,574	-3.5%
14984	Chase City town, Virginia	2,457	2,351	-106	-4.3%
14995	Chase Crossing CDP, Virginia		377		
15000	Chatham town, Virginia	1,338	1,269	-69	-5.2%
15048	Chatmoss CDP, Virginia	1,742	1,698	-44	-2.5%
15112	Cheriton town, Virginia	499	487	-12	-2.4%
15176	Cherry Hill CDP, Virginia		16,000		
16000	Chesapeake city, Virginia	199,184	222,209	23,025	11.6%
16096	Chester CDP, Virginia	17,890	20,987	3,097	17.3%
16208	Chesterfield Court House CDP, Virginia	3,558			
16240	Chester Gap CDP, Virginia		839		
16480	Chilhowie town, Virginia	1,827	1,781	-46	-2.5%
16512	Chincoteague town, Virginia	4,317	2,941	-1,376	-31.9%
16608	Christiansburg town, Virginia	16,947	21,041	4,094	24.2%
16736	Churchville CDP, Virginia		194		
16880	Claremont town, Virginia	343	378	35	10.2%
16992	Clarksville town, Virginia	1,329	1,139	-190	-14.3%
17120	Claypool Hill CDP, Virginia	1,719	1,776	57	3.3%
17296	Cleveland town, Virginia	148	202	54	36.5%

**Population Change, April 1, 2000 to April 1, 2010: Virginia Towns and Census Designated Places**  
Weldon Cooper Center for Public Service, Demographics & Workforce Group, [www.coopercenter.org/demographics](http://www.coopercenter.org/demographics)  
Data Source: United States Census Bureau, Census 2000 and Census 2010  
February 4, 2011

Place Code	Place Name	Decennial Census Count		April 1, 2000 - April 1, 2010	
		April 1, 2000	April 1, 2010	Numeric Change	Percent Change
17376	Clifton town, Virginia	185	282	97	52.4%
17440	Clifton Forge city, Virginia	4,289	3,884	-405	-9.4%
17504	Clinchco town, Virginia	424	337	-87	-20.5%
17536	Clinchport town, Virginia	77	70	-7	-9.1%
17552	Clintwood town, Virginia	1,549	1,414	-135	-8.7%
17632	Clover CDP, Virginia		438		
17680	Cloverdale CDP, Virginia	2,986	3,119	133	4.5%
17776	Cluster Springs CDP, Virginia		811		
17952	Coeburn town, Virginia	1,996	2,139	143	7.2%
18352	Collinsville CDP, Virginia	7,777	7,335	-442	-5.7%
18400	Colonial Beach town, Virginia	3,228	3,542	314	9.7%
18448	Colonial Heights city, Virginia	16,897	17,411	514	3.0%
18624	Columbia town, Virginia	49	83	34	69.4%
18880	Concord CDP, Virginia		1,458		
19560	Countryside CDP, Virginia		10,072		
19571	County Center CDP, Virginia		3,270		
19600	Courtland town, Virginia	1,270	1,284	14	1.1%
19728	Covington city, Virginia	6,303	5,961	-342	-5.4%
19904	Craigsville town, Virginia	979	923	-56	-5.7%
20160	Crewe town, Virginia	2,378	2,326	-52	-2.2%
20240	Crimora CDP, Virginia	1,796	2,209	413	23.0%
20436	Crosspointe CDP, Virginia		5,802		
20560	Crozet CDP, Virginia	2,820	5,565	2,745	97.3%
20752	Culpeper town, Virginia	9,664	16,379	6,715	69.5%
20768	Cumberland CDP, Virginia		393		
21008	Dahlgren CDP, Virginia	997	2,653	1,656	166.1%
21016	Dahlgren Center CDP, Virginia		599		
21088	Dale City CDP, Virginia	55,971	65,969	9,998	17.9%
21152	Daleville CDP, Virginia	1,454	2,557	1,103	75.9%
21184	Damascus town, Virginia	981	814	-167	-17.0%

**Population Change, April 1, 2000 to April 1, 2010: Virginia Towns and Census Designated Places**  
Weldon Cooper Center for Public Service, Demographics & Workforce Group, [www.coopercenter.org/demographics](http://www.coopercenter.org/demographics)  
Data Source: United States Census Bureau, Census 2000 and Census 2010  
February 4, 2011

Place Code	Place Name	Decennial Census Count		April 1, 2000 - April 1, 2010	
		April 1, 2000	April 1, 2010	Numeric Change	Percent Change
21312	Dante CDP, Virginia		649		
21344	Danville city, Virginia	48,411	43,055	-5,356	-11.1%
21648	Dayton town, Virginia	1,344	1,530	186	13.8%
21776	Deep Creek CDP, Virginia		115		
21872	Deerfield CDP, Virginia		132		
22064	Deltaville CDP, Virginia		1,119		
22160	Dendron town, Virginia	297	272	-25	-8.4%
22560	Dillwyn town, Virginia	447	447	0	0.0%
22976	Dooms CDP, Virginia	1,282	1,327	45	3.5%
23376	Drakes Branch town, Virginia	504	530	26	5.2%
23392	Dranesville CDP, Virginia		11,921		
23408	Draper CDP, Virginia		320		
23584	Dryden CDP, Virginia	1,253	1,208	-45	-3.6%
23648	Dublin town, Virginia	2,288	2,534	246	10.8%
23680	Duffield town, Virginia	62	91	29	46.8%
23732	Dulles Town Center CDP, Virginia		4,601		
23744	Dumbarton CDP, Virginia	6,674	7,879	1,205	18.1%
23760	Dumfries town, Virginia	4,937	4,961	24	0.5%
23952	Dungannon town, Virginia	317	332	15	4.7%
23984	Dunn Loring CDP, Virginia	7,861	8,803	942	12.0%
24496	East Highland Park CDP, Virginia	12,488	14,796	2,308	18.5%
24544	East Lexington CDP, Virginia		1,463		
24752	Eastville town, Virginia	203	305	102	50.2%
24816	Ebony CDP, Virginia		161		
25008	Edinburg town, Virginia	813	1,041	228	28.0%
25408	Elkton town, Virginia	2,042	2,726	684	33.5%
25488	Elliston CDP, Virginia		902		
25496	Elliston-Lafayette CDP, Virginia	1,241			
25792	Emory CDP, Virginia		1,251		
25800	Emory-Meadow View CDP, Virginia	2,266			

**Population Change, April 1, 2000 to April 1, 2010: Virginia Towns and Census Designated Places**

Weldon Cooper Center for Public Service, Demographics & Workforce Group, [www.coopercenter.org/demographics](http://www.coopercenter.org/demographics)

Data Source: United States Census Bureau, Census 2000 and Census 2010

February 4, 2011

Place Code	Place Name	Decennial Census Count		April 1, 2000 - April 1, 2010	
		April 1, 2000	April 1, 2010	Numeric Change	Percent Change
25808	Emporia city, Virginia	5,665	5,927	262	4.6%
25877	Enon CDP, Virginia		3,466		
25968	Esmont CDP, Virginia		528		
26128	Ettrick CDP, Virginia	5,627	6,682	1,055	18.7%
26384	Ewing CDP, Virginia	436	439	3	0.7%
26416	Exmore town, Virginia	1,136	1,460	324	28.5%
26496	Fairfax city, Virginia	21,498	22,565	1,067	5.0%
26592	Fairfax Station CDP, Virginia		12,030		
26701	Fair Lakes CDP, Virginia		7,942		
26736	Fairlawn CDP, Virginia	2,211	2,367	156	7.1%
26875	Fair Oaks CDP, Virginia		30,223		
26944	Fairview CDP, Virginia		240		
27040	Fairview Beach CDP, Virginia	230	391	161	70.0%
27200	Falls Church city, Virginia	10,377	12,332	1,955	18.8%
27264	Falmouth CDP, Virginia	3,624	4,274	650	17.9%
27296	Fancy Gap CDP, Virginia	260	237	-23	-8.8%
27440	Farmville town, Virginia	6,845	8,216	1,371	20.0%
27712	Ferrum CDP, Virginia	1,313	2,043	730	55.6%
27744	Fieldale CDP, Virginia	929	879	-50	-5.4%
27824	Fincastle town, Virginia	359	353	-6	-1.7%
27968	Fishersville CDP, Virginia	4,998	7,462	2,464	49.3%
28496	Flint Hill CDP, Virginia		209		
28528	Floris CDP, Virginia		8,375		
28544	Floyd town, Virginia	432	425	-7	-1.6%
28688	Forest CDP, Virginia	8,006	9,106	1,100	13.7%
29008	Fort Belvoir CDP, Virginia	7,176	7,100	-76	-1.1%
29040	Fort Chiswell CDP, Virginia	911	939	28	3.1%
29136	Fort Hunt CDP, Virginia	12,923	16,045	3,122	24.2%
29152	Fort Lee CDP, Virginia	7,269	3,393	-3,876	-53.3%
29552	Franconia CDP, Virginia	31,907	18,245	-13,662	-42.8%

**Population Change, April 1, 2000 to April 1, 2010: Virginia Towns and Census Designated Places**

Weldon Cooper Center for Public Service, Demographics & Workforce Group, [www.coopercenter.org/demographics](http://www.coopercenter.org/demographics)

Data Source: United States Census Bureau, Census 2000 and Census 2010

February 4, 2011

Place Code	Place Name	Decennial Census Count		April 1, 2000 - April 1, 2010	
		April 1, 2000	April 1, 2010	Numeric Change	Percent Change
29600	Franklin city, Virginia	8,346	8,582	236	2.8%
29628	Franklin Farm CDP, Virginia		19,288		
29744	Fredericksburg city, Virginia	19,279	24,286	5,007	26.0%
29840	Free Union CDP, Virginia		193		
29920	Fries town, Virginia	614	484	-130	-21.2%
29968	Front Royal town, Virginia	13,589	14,440	851	6.3%
30176	Gainesville CDP, Virginia	4,382	11,481	7,099	162.0%
30208	Galax city, Virginia	6,837	7,042	205	3.0%
30384	Gargatha CDP, Virginia		381		
30480	Gasburg CDP, Virginia		481		
30496	Gate City town, Virginia	2,159	2,034	-125	-5.8%
30618	George Mason CDP, Virginia		9,496		
31056	Glade Spring town, Virginia	1,374	1,456	82	6.0%
31136	Glasgow town, Virginia	1,046	1,133	87	8.3%
31200	Glen Allen CDP, Virginia	12,562	14,774	2,212	17.6%
31376	Glen Lyn town, Virginia	151	115	-36	-23.8%
31488	Glenvar CDP, Virginia		976		
31608	Gloucester Courthouse CDP, Virginia	2,269	2,951	682	30.1%
31616	Gloucester Point CDP, Virginia	9,429	9,402	-27	-0.3%
31808	Goochland CDP, Virginia		861		
31936	Gordonsville town, Virginia	1,498	1,496	-2	-0.1%
31968	Goshen town, Virginia	406	361	-45	-11.1%
32320	Gratton CDP, Virginia		937		
32496	Great Falls CDP, Virginia	8,549	15,427	6,878	80.5%
32560	Greenbackville CDP, Virginia		192		
32592	Greenbriar CDP, Virginia		8,166		
32624	Greenbush CDP, Virginia		220		
32944	Greenville CDP, Virginia	886	832	-54	-6.1%
33232	Gretna town, Virginia	1,257	1,267	10	0.8%
33488	Grottoes town, Virginia	2,114	2,668	554	26.2%

**Population Change, April 1, 2000 to April 1, 2010: Virginia Towns and Census Designated Places**

Weldon Cooper Center for Public Service, Demographics & Workforce Group, [www.coopercenter.org/demographics](http://www.coopercenter.org/demographics)

Data Source: United States Census Bureau, Census 2000 and Census 2010

February 4, 2011

Place Code	Place Name	Decennial Census Count		April 1, 2000 - April 1, 2010	
		April 1, 2000	April 1, 2010	Numeric Change	Percent Change
33584	Groveton CDP, Virginia	21,296	14,598	-6,698	-31.5%
33648	Grundy town, Virginia	1,105	1,021	-84	-7.6%
33824	Gwynn CDP, Virginia		602		
34064	Halifax town, Virginia	1,389	1,309	-80	-5.8%
34176	Hallwood town, Virginia	290	206	-84	-29.0%
34240	Hamilton town, Virginia	562	506	-56	-10.0%
34304	Hampden Sydney CDP, Virginia	1,264	1,450	186	14.7%
35000	Hampton city, Virginia	146,437	137,436	-9,001	-6.1%
35160	Hanover CDP, Virginia		252		
35240	Harborton CDP, Virginia		131		
35624	Harrisonburg city, Virginia	40,468	48,914	8,446	20.9%
35640	Harriston CDP, Virginia		909		
35912	Hayfield CDP, Virginia		3,909		
35976	Haymarket town, Virginia	879	1,782	903	102.7%
36008	Haysi town, Virginia	186	498	312	167.7%
36216	Heathsville CDP, Virginia		142		
36445	Henry Fork CDP, Virginia		1,234		
36648	Herndon town, Virginia	21,655	23,292	1,637	7.6%
37032	Highland Springs CDP, Virginia	15,137	15,711	574	3.8%
37288	Hillsboro town, Virginia	96	80	-16	-16.7%
37336	Hillsville town, Virginia	2,607	2,681	74	2.8%
37544	Hiwassee CDP, Virginia		264		
37880	Hollins CDP, Virginia	14,309	14,673	364	2.5%
38032	Hollymead CDP, Virginia		7,690		
38280	Honaker town, Virginia	945	1,449	504	53.3%
38424	Hopewell city, Virginia	22,354	22,591	237	1.1%
38504	Horntown CDP, Virginia		574		
38552	Horse Pasture CDP, Virginia	2,255	2,227	-28	-1.2%
38632	Hot Springs CDP, Virginia		738		
39064	Huntington CDP, Virginia	8,325	11,267	2,942	35.3%

**Population Change, April 1, 2000 to April 1, 2010: Virginia Towns and Census Designated Places**

Weldon Cooper Center for Public Service, Demographics & Workforce Group, [www.coopercenter.org/demographics](http://www.coopercenter.org/demographics)

Data Source: United States Census Bureau, Census 2000 and Census 2010

February 4, 2011

Place Code	Place Name	Decennial Census Count		April 1, 2000 - April 1, 2010	
		April 1, 2000	April 1, 2010	Numeric Change	Percent Change
39224	Hurt town, Virginia	1,276	1,304	28	2.2%
39304	Hybla Valley CDP, Virginia	16,721	15,801	-920	-5.5%
39448	Idylwood CDP, Virginia	16,005	17,288	1,283	8.0%
39528	Independence town, Virginia	971	947	-24	-2.5%
39544	Independent Hill CDP, Virginia		7,419		
39920	Innsbrook CDP, Virginia		7,753		
40024	Iron Gate town, Virginia	404	388	-16	-4.0%
40088	Irvington town, Virginia	673	432	-241	-35.8%
40216	Ivanhoe CDP, Virginia		551		
40232	Ivor town, Virginia	320	339	19	5.9%
40248	Ivy CDP, Virginia		905		
40536	Jarratt town, Virginia	589	638	49	8.3%
40584	Jefferson CDP, Virginia	27,422			
41144	Jolivue CDP, Virginia	1,037	1,129	92	8.9%
41272	Jonesville town, Virginia	995	1,034	39	3.9%
41656	Keller town, Virginia	173	178	5	2.9%
41832	Kenbridge town, Virginia	1,253	1,257	4	0.3%
42104	Keokee CDP, Virginia	316	416	100	31.6%
42264	Keysville town, Virginia	817	832	15	1.8%
42424	Kilmarnock town, Virginia	1,244	1,487	243	19.5%
42536	King and Queen Court House CDP, Virginia		85		
42568	King George CDP, Virginia		4,457		
42664	Kings Park CDP, Virginia		4,333		
42680	Kings Park West CDP, Virginia		13,390		
42746	Kingstowne CDP, Virginia		15,556		
42792	King William CDP, Virginia		252		
43176	La Crosse town, Virginia	618	604	-14	-2.3%
43224	Lafayette CDP, Virginia		449		
43352	Lake Barcroft CDP, Virginia	8,906	9,558	652	7.3%
43359	Lake Caroline CDP, Virginia		2,260		

**Population Change, April 1, 2000 to April 1, 2010: Virginia Towns and Census Designated Places**

Weldon Cooper Center for Public Service, Demographics & Workforce Group, [www.coopercenter.org/demographics](http://www.coopercenter.org/demographics)

Data Source: United States Census Bureau, Census 2000 and Census 2010

February 4, 2011

Place Code	Place Name	Decennial Census Count		April 1, 2000 - April 1, 2010	
		April 1, 2000	April 1, 2010	Numeric Change	Percent Change
43392	Lake Holiday CDP, Virginia		1,905		
43420	Lake Land'Or CDP, Virginia		4,223		
43424	Lake Monticello CDP, Virginia	6,852	9,920	3,068	44.8%
43430	Lake of the Woods CDP, Virginia		7,177		
43432	Lake Ridge CDP, Virginia	30,404	41,058	10,654	35.0%
43464	Lakeside CDP, Virginia	11,157	11,849	692	6.2%
43600	Lake Wilderness CDP, Virginia		2,669		
44048	Lansdowne CDP, Virginia		11,253		
44280	Laurel CDP, Virginia	14,875	16,713	1,838	12.4%
44430	Laurel Hill CDP, Virginia		6,855		
44476	Laurel Park CDP, Virginia	781	675	-106	-13.6%
44520	Lawrenceville town, Virginia	1,275	1,438	163	12.8%
44620	Laymantown CDP, Virginia	2,034	1,979	-55	-2.7%
44696	Lebanon town, Virginia	3,273	3,424	151	4.6%
44952	Lee Mont CDP, Virginia		125		
44984	Leesburg town, Virginia	28,311	42,616	14,305	50.5%
45512	Lexington city, Virginia	6,867	7,042	175	2.5%
45784	Lincolnia CDP, Virginia	15,788	22,855	7,067	44.8%
45957	Linton Hall CDP, Virginia	8,620	35,725	27,105	314.4%
46328	Loch Lomond CDP, Virginia	3,411	3,701	290	8.5%
46760	Long Branch CDP, Virginia		7,593		
47064	Lorton CDP, Virginia	17,786	18,610	824	4.6%
47136	Loudoun Valley Estates CDP, Virginia		3,656		
47144	Louisa town, Virginia	1,401	1,555	154	11.0%
47208	Lovettsville town, Virginia	853	1,613	760	89.1%
47224	Lovingston CDP, Virginia		520		
47296	Loves Island CDP, Virginia		10,756		
47352	Low Moor CDP, Virginia	367	258	-109	-29.7%
47496	Lunenburg CDP, Virginia		165		
47528	Luray town, Virginia	4,871	4,895	24	0.5%

**Population Change, April 1, 2000 to April 1, 2010: Virginia Towns and Census Designated Places**

Weldon Cooper Center for Public Service, Demographics & Workforce Group, [www.coopercenter.org/demographics](http://www.coopercenter.org/demographics)

Data Source: United States Census Bureau, Census 2000 and Census 2010

February 4, 2011

Place Code	Place Name	Decennial Census Count		April 1, 2000 - April 1, 2010	
		April 1, 2000	April 1, 2010	Numeric Change	Percent Change
47672	Lynchburg city, Virginia	65,269	75,568	10,299	15.8%
47720	Lyndhurst CDP, Virginia	1,527	1,490	-37	-2.4%
48344	McKenney town, Virginia	441	483	42	9.5%
48376	McLean CDP, Virginia	38,929	48,115	9,186	23.6%
48445	McMullin CDP, Virginia		464		
48450	McNair CDP, Virginia		17,513		
48488	Madison town, Virginia	210	229	19	9.0%
48520	Madison Heights CDP, Virginia	11,584	11,285	-299	-2.6%
48776	Makemie Park CDP, Virginia		155		
48952	Manassas city, Virginia	35,135	37,821	2,686	7.6%
48968	Manassas Park city, Virginia	10,290	14,273	3,983	38.7%
48996	Manchester CDP, Virginia		10,804		
49144	Mantua CDP, Virginia	7,485	7,135	-350	-4.7%
49320	Mappsburg CDP, Virginia		60		
49336	Mappsville CDP, Virginia		440		
49464	Marion town, Virginia	6,349	5,968	-381	-6.0%
49656	Marshall CDP, Virginia		1,480		
49784	Martinsville city, Virginia	15,416	13,821	-1,595	-10.3%
49792	Marumsco CDP, Virginia		35,036		
49998	Mason Neck CDP, Virginia		2,005		
50020	Massanetta Springs CDP, Virginia		4,833		
50030	Massanutten CDP, Virginia	1,945	2,291	346	17.8%
50104	Mathews CDP, Virginia		555		
50136	Matoaca CDP, Virginia	2,273	2,403	130	5.7%
50200	Maurertown CDP, Virginia		770		
50312	Max Meadows CDP, Virginia	512	562	50	9.8%
50568	Meadowbrook CDP, Virginia		18,312		
50776	Meadow View CDP, Virginia		967		
50856	Mechanicsville CDP, Virginia	30,464	36,348	5,884	19.3%
50984	Melfa town, Virginia	450	408	-42	-9.3%

**Population Change, April 1, 2000 to April 1, 2010: Virginia Towns and Census Designated Places**

Weldon Cooper Center for Public Service, Demographics & Workforce Group, [www.coopercenter.org/demographics](http://www.coopercenter.org/demographics)

Data Source: United States Census Bureau, Census 2000 and Census 2010

February 4, 2011

Place Code	Place Name	Decennial Census Count		April 1, 2000 - April 1, 2010	
		April 1, 2000	April 1, 2010	Numeric Change	Percent Change
51192	Merrifield CDP, Virginia	11,170	15,212	4,042	36.2%
51208	Merrimac CDP, Virginia	1,751	2,133	382	21.8%
51362	Metompkin CDP, Virginia		551		
51432	Middlebrook CDP, Virginia		213		
51448	Middleburg town, Virginia	632	673	41	6.5%
51512	Middletown town, Virginia	1,015	1,265	250	24.6%
51544	Midland CDP, Virginia		218		
52120	Mineral town, Virginia	424	467	43	10.1%
52408	Modest Town CDP, Virginia		149		
52658	Montclair CDP, Virginia	15,728	19,570	3,842	24.4%
52680	Monterey town, Virginia	158	147	-11	-7.0%
52904	Montrose CDP, Virginia	7,018	7,993	975	13.9%
52952	Montross town, Virginia	315	384	69	21.9%
52968	Montvale CDP, Virginia		698		
53031	Moorefield Station CDP, Virginia		77		
53480	Motley CDP, Virginia		1,015		
53584	Mountain Road CDP, Virginia		1,100		
53864	Mount Crawford town, Virginia	254	433	179	70.5%
53944	Mount Hermon CDP, Virginia		3,966		
53992	Mount Jackson town, Virginia	1,664	1,994	330	19.8%
54120	Mount Sidney CDP, Virginia		663		
54144	Mount Vernon CDP, Virginia	28,582	12,416	-16,166	-56.6%
54904	Narrows town, Virginia	2,111	2,029	-82	-3.9%
54984	Nassawadox town, Virginia	572	499	-73	-12.8%
55000	Nathalie CDP, Virginia		183		
55272	Neabsco CDP, Virginia		12,068		
55400	Nellysford CDP, Virginia		1,076		
55448	Nelsonia CDP, Virginia		523		
55528	New Baltimore CDP, Virginia		8,119		
55592	New Castle town, Virginia	179	153	-26	-14.5%

**Population Change, April 1, 2000 to April 1, 2010: Virginia Towns and Census Designated Places**  
Weldon Cooper Center for Public Service, Demographics & Workforce Group, [www.coopercenter.org/demographics](http://www.coopercenter.org/demographics)  
Data Source: United States Census Bureau, Census 2000 and Census 2010  
February 4, 2011

Place Code	Place Name	Decennial Census Count		April 1, 2000 - April 1, 2010	
		April 1, 2000	April 1, 2010	Numeric Change	Percent Change
55608	New Church CDP, Virginia		205		
55720	New Hope CDP, Virginia		797		
55752	Newington CDP, Virginia	19,784	12,943	-6,841	-34.6%
55758	Newington Forest CDP, Virginia		12,442		
55800	New Kent CDP, Virginia		239		
55848	New Market town, Virginia	1,637	2,146	509	31.1%
56000	Newport News city, Virginia	180,150	180,719	569	0.3%
56048	New River CDP, Virginia		244		
56096	Newsoms town, Virginia	282	321	39	13.8%
56304	Nickelsville town, Virginia	448	383	-65	-14.5%
56464	Nokesville CDP, Virginia	1,236	1,354	118	9.5%
57000	Norfolk city, Virginia	234,403	242,803	8,400	3.6%
57531	North Shore CDP, Virginia	2,112	3,094	982	46.5%
57560	North Springfield CDP, Virginia	9,173	7,274	-1,899	-20.7%
57688	Norton city, Virginia	3,904	3,958	54	1.4%
57870	Nottoway Court House CDP, Virginia		84		
58104	Oak Grove CDP, Virginia		1,777		
58184	Oak Hall CDP, Virginia		255		
58312	Oak Level CDP, Virginia	885	857	-28	-3.2%
58472	Oakton CDP, Virginia	29,348	34,166	4,818	16.4%
58696	Occoquan town, Virginia	759	934	175	23.1%
59336	Onancock town, Virginia	1,525	1,263	-262	-17.2%
59384	Onley town, Virginia	496	516	20	4.0%
59416	Opal CDP, Virginia		691		
59496	Orange town, Virginia	4,123	4,721	598	14.5%
60296	Painter town, Virginia	246	229	-17	-6.9%
60392	Palmyra CDP, Virginia		104		
60488	Pamplin City town, Virginia	199	219	20	10.1%
60500	Pantops CDP, Virginia		3,027		
60680	Parksley town, Virginia	837	842	5	0.6%

**Population Change, April 1, 2000 to April 1, 2010: Virginia Towns and Census Designated Places**

Weldon Cooper Center for Public Service, Demographics & Workforce Group, [www.coopercenter.org/demographics](http://www.coopercenter.org/demographics)

Data Source: United States Census Bureau, Census 2000 and Census 2010

February 4, 2011

Place Code	Place Name	Decennial Census Count		April 1, 2000 - April 1, 2010	
		April 1, 2000	April 1, 2010	Numeric Change	Percent Change
60840	Parrott CDP, Virginia		435		
60888	Passapatanzy CDP, Virginia		1,283		
60920	Pastoria CDP, Virginia		649		
60984	Patrick Springs CDP, Virginia	2,068	1,845	-223	-10.8%
61208	Pearisburg town, Virginia	2,729	2,786	57	2.1%
61336	Pembroke town, Virginia	1,134	1,128	-6	-0.5%
61464	Penhook CDP, Virginia	726	801	75	10.3%
61560	Pennington Gap town, Virginia	1,781	1,781	0	0.0%
61832	Petersburg city, Virginia	33,740	32,420	-1,320	-3.9%
61896	Phenix town, Virginia	200	226	26	13.0%
62264	Pimmit Hills CDP, Virginia	6,152	6,094	-58	-0.9%
62738	Piney Mountain CDP, Virginia		1,130		
63190	Plum Creek CDP, Virginia		1,524		
63288	Pocahontas town, Virginia	441	389	-52	-11.8%
63768	Poquoson city, Virginia	11,566	12,150	584	5.0%
63928	Port Royal town, Virginia	170	126	-44	-25.9%
64000	Portsmouth city, Virginia	100,565	95,535	-5,030	-5.0%
64152	Potomac Mills CDP, Virginia		5,614		
64272	Pound town, Virginia	1,089	1,037	-52	-4.8%
64512	Prices Fork CDP, Virginia		1,066		
64560	Prince George CDP, Virginia		2,066		
64880	Pulaski town, Virginia	9,473	9,086	-387	-4.1%
64976	Pungoteague CDP, Virginia		347		
65008	Purcellville town, Virginia	3,584	7,727	4,143	115.6%
65120	Quantico town, Virginia	561	480	-81	-14.4%
65128	Quantico Base CDP, Virginia		4,452		
65136	Quantico Station CDP, Virginia	6,571			
65280	Quinby CDP, Virginia		282		
65392	Radford city, Virginia	15,859	16,408	549	3.5%
65744	Raven CDP, Virginia	2,593	2,270	-323	-12.5%

**Population Change, April 1, 2000 to April 1, 2010: Virginia Towns and Census Designated Places**

Weldon Cooper Center for Public Service, Demographics & Workforce Group, [www.coopercenter.org/demographics](http://www.coopercenter.org/demographics)

Data Source: United States Census Bureau, Census 2000 and Census 2010

February 4, 2011

Place Code	Place Name	Decennial Census Count		April 1, 2000 - April 1, 2010	
		April 1, 2000	April 1, 2010	Numeric Change	Percent Change
65776	Ravenworth CDP, Virginia		2,466		
66512	Remington town, Virginia	624	598	-26	-4.2%
66672	Reston CDP, Virginia	56,407	58,404	1,997	3.5%
66896	Rich Creek town, Virginia	665	774	109	16.4%
66928	Richlands town, Virginia	4,144	5,823	1,679	40.5%
67000	Richmond city, Virginia	197,790	204,214	6,424	3.2%
67208	Ridgeway town, Virginia	775	742	-33	-4.3%
67256	Riner CDP, Virginia		859		
67331	Rivanna CDP, Virginia		1,860		
67352	Riverdale CDP, Virginia		956		
67704	Riverview CDP, Virginia		782		
68000	Roanoke city, Virginia	94,911	97,032	2,121	2.2%
68470	Rockwood CDP, Virginia		8,431		
68496	Rocky Mount town, Virginia	4,066	4,799	733	18.0%
68880	Rose Hill CDP (Fairfax County), Virginia	15,058	20,226	5,168	34.3%
68885	Rose Hill CDP (Lee County), Virginia	714	799	85	11.9%
69168	Round Hill town, Virginia	500	539	39	7.8%
69360	Ruckersville CDP, Virginia		1,141		
69456	Rural Retreat town, Virginia	1,350	1,483	133	9.9%
69472	Rushmere CDP, Virginia	1,083	1,018	-65	-6.0%
69536	Rustburg CDP, Virginia	1,271	1,431	160	12.6%
69792	St. Charles town, Virginia	159	128	-31	-19.5%
69936	St. Paul town, Virginia	1,000	970	-30	-3.0%
70000	Salem city, Virginia	24,747	24,802	55	0.2%
70096	Saltville town, Virginia	2,204	2,077	-127	-5.8%
70112	Saluda CDP, Virginia		769		
70256	Sandston CDP, Virginia		7,571		
70296	Sandy Level CDP, Virginia	689	484	-205	-29.8%
70352	Sanford CDP, Virginia		212		
70520	Savage Town CDP, Virginia		78		

**Population Change, April 1, 2000 to April 1, 2010: Virginia Towns and Census Designated Places**

Weldon Cooper Center for Public Service, Demographics & Workforce Group, [www.coopercenter.org/demographics](http://www.coopercenter.org/demographics)

Data Source: United States Census Bureau, Census 2000 and Census 2010

February 4, 2011

Place Code	Place Name	Decennial Census Count		April 1, 2000 - April 1, 2010	
		April 1, 2000	April 1, 2010	Numeric Change	Percent Change
70528	Savageville CDP, Virginia		175		
70576	Saxis town, Virginia	337	241	-96	-28.5%
70704	Schuyler CDP, Virginia		298		
70715	Scotland CDP, Virginia		203		
70752	Scottsburg town, Virginia	145	119	-26	-17.9%
70800	Scottsville town, Virginia	555	566	11	2.0%
71040	Sedley CDP, Virginia		470		
71072	Selma CDP, Virginia	485	529	44	9.1%
71216	Seven Corners CDP, Virginia	8,701	9,255	554	6.4%
71264	Seven Mile Ford CDP, Virginia		783		
71625	Shawneeland CDP, Virginia		1,873		
71632	Shawsville CDP, Virginia	1,029	1,310	281	27.3%
71776	Shenandoah town, Virginia	1,878	2,373	495	26.4%
71810	Shenandoah Farms CDP, Virginia		3,033		
71825	Shenandoah Retreat CDP, Virginia		518		
71826	Shenandoah Shores CDP, Virginia		934		
71904	Sherando CDP, Virginia	665	688	23	3.5%
72080	Shipman CDP, Virginia		507		
72272	Short Pump CDP, Virginia	182	24,729	24,547	13487.4%
72935	Skyland Estates CDP, Virginia		830		
73200	Smithfield town, Virginia	6,324	8,089	1,765	27.9%
73376	Snowville CDP, Virginia		149		
73712	South Boston town, Virginia	8,491	8,142	-349	-4.1%
73760	Southern Gateway CDP, Virginia		2,805		
73894	Southampton Meadows CDP, Virginia		592		
73904	South Hill town, Virginia	4,403	4,650	247	5.6%
74100	South Riding CDP, Virginia		24,256		
74120	South Run CDP, Virginia		6,389		
74160	Southside Chesconessex CDP, Virginia		131		
74384	Sperryville CDP, Virginia		342		

**Population Change, April 1, 2000 to April 1, 2010: Virginia Towns and Census Designated Places**

Weldon Cooper Center for Public Service, Demographics & Workforce Group, [www.coopercenter.org/demographics](http://www.coopercenter.org/demographics)

Data Source: United States Census Bureau, Census 2000 and Census 2010

February 4, 2011

Place Code	Place Name	Decennial Census Count		April 1, 2000 - April 1, 2010	
		April 1, 2000	April 1, 2010	Numeric Change	Percent Change
74470	Spotsylvania Courthouse CDP, Virginia	3,833	4,239	406	10.6%
74592	Springfield CDP, Virginia	30,417	30,484	67	0.2%
74848	Springville CDP, Virginia		1,371		
74916	Stafford Courthouse CDP, Virginia		4,320		
75008	Stanardsville town, Virginia	476	367	-109	-22.9%
75024	Stanley town, Virginia	1,326	1,689	363	27.4%
75040	Stanleytown CDP, Virginia	1,515	1,422	-93	-6.1%
75216	Staunton city, Virginia	23,853	23,746	-107	-0.4%
75344	Stephens City town, Virginia	1,146	1,829	683	59.6%
75376	Sterling CDP, Virginia		27,822		
75702	Stone Ridge CDP, Virginia		7,214		
75840	Stony Creek town, Virginia	202	198	-4	-2.0%
76000	Strasburg town, Virginia	4,017	6,398	2,381	59.3%
76256	Stuart town, Virginia	961	1,408	447	46.5%
76272	Stuarts Draft CDP, Virginia	8,367	9,235	868	10.4%
76416	Sudley CDP, Virginia	7,719	16,203	8,484	109.9%
76432	Suffolk city, Virginia	63,677	84,585	20,908	32.8%
76448	Sugar Grove CDP, Virginia	741	758	17	2.3%
76464	Sugarland Run CDP, Virginia		11,799		
76880	Surry town, Virginia	262	244	-18	-6.9%
76912	Sussex CDP, Virginia		256		
77520	Tangier town, Virginia	604	727	123	20.4%
77568	Tappahannock town, Virginia	2,068	2,375	307	14.8%
77648	Tasley CDP, Virginia		300		
77792	Tazewell town, Virginia	4,206	4,627	421	10.0%
77856	Temperanceville CDP, Virginia		358		
77925	Templeton CDP, Virginia		431		
78192	The Plains town, Virginia	266	217	-49	-18.4%
78532	Thynedale CDP, Virginia		197		
78688	Timberlake CDP, Virginia	10,683	12,183	1,500	14.0%

**Population Change, April 1, 2000 to April 1, 2010: Virginia Towns and Census Designated Places**

Weldon Cooper Center for Public Service, Demographics & Workforce Group, [www.coopercenter.org/demographics](http://www.coopercenter.org/demographics)

Data Source: United States Census Bureau, Census 2000 and Census 2010

February 4, 2011

Place Code	Place Name	Decennial Census Count		April 1, 2000 - April 1, 2010	
		April 1, 2000	April 1, 2010	Numeric Change	Percent Change
78736	Timberville town, Virginia	1,739	2,522	783	45.0%
79024	Toms Brook town, Virginia	255	258	3	1.2%
79360	Triangle CDP, Virginia	5,500	8,188	2,688	48.9%
79456	Troutdale town, Virginia	1,230	178	-1,052	-85.5%
79472	Troutville town, Virginia	432	431	-1	-0.2%
79560	Tuckahoe CDP, Virginia	43,242	44,990	1,748	4.0%
79768	Twin Lakes CDP, Virginia		1,647		
79952	Tysons Corner CDP, Virginia	18,540	19,627	1,087	5.9%
80000	Union Hall CDP, Virginia	957	1,138	181	18.9%
80016	Union Level CDP, Virginia		188		
80120	University Center CDP, Virginia		3,586		
80165	University of Virginia CDP, Virginia		7,704		
80272	Urbanna town, Virginia	543	476	-67	-12.3%
80608	Vasant CDP, Virginia	989	470	-519	-52.5%
80864	Verona CDP, Virginia	3,638	4,239	601	16.5%
81024	Victoria town, Virginia	1,821	1,725	-96	-5.3%
81072	Vienna town, Virginia	14,453	15,687	1,234	8.5%
81152	Villa Heights CDP, Virginia	845	717	-128	-15.1%
81280	Vinton town, Virginia	7,782	8,098	316	4.1%
81312	Virgilina town, Virginia	159	154	-5	-3.1%
82000	Virginia Beach city, Virginia	425,257	437,994	12,737	3.0%
82320	Wachapreague town, Virginia	236	232	-4	-1.7%
82371	Wakefield CDP, Virginia		11,275		
82384	Wakefield town, Virginia	1,038	927	-111	-10.7%
83056	Warfield CDP, Virginia		115		
83088	Warm Springs CDP, Virginia		123		
83136	Warrenton town, Virginia	6,670	9,611	2,941	44.1%
83168	Warsaw town, Virginia	1,375	1,512	137	10.0%
83248	Washington town, Virginia	183	135	-48	-26.2%
83568	Wattsville CDP, Virginia		1,128		

**Population Change, April 1, 2000 to April 1, 2010: Virginia Towns and Census Designated Places**  
Weldon Cooper Center for Public Service, Demographics & Workforce Group, [www.coopercenter.org/demographics](http://www.coopercenter.org/demographics)  
Data Source: United States Census Bureau, Census 2000 and Census 2010  
February 4, 2011

Place Code	Place Name	Decennial Census Count		April 1, 2000 - April 1, 2010	
		April 1, 2000	April 1, 2010	Numeric Change	Percent Change
83600	Waverly town, Virginia	2,309	2,149	-160	-6.9%
83680	Waynesboro city, Virginia	19,520	21,006	1,486	7.6%
83808	Weber City town, Virginia	1,333	1,327	-6	-0.5%
84366	West Falls Church CDP, Virginia		29,207		
84424	West Gate CDP, Virginia	7,493			
84632	Westlake Corner CDP, Virginia	899	976	77	8.6%
84960	West Point town, Virginia	2,866	3,306	440	15.4%
84976	West Springfield CDP, Virginia	28,378	22,460	-5,918	-20.9%
85184	Weyers Cave CDP, Virginia	1,225	2,473	1,248	101.9%
85600	White Stone town, Virginia	358	352	-6	-1.7%
85608	Whitesville CDP, Virginia		219		
86160	Williamsburg city, Virginia	11,998	14,068	2,070	17.3%
86720	Winchester city, Virginia	23,585	26,203	2,618	11.1%
86784	Windsor town, Virginia	916	2,626	1,710	186.7%
87008	Wintergreen CDP, Virginia		165		
87072	Wise town, Virginia	3,255	3,286	31	1.0%
87240	Wolf Trap CDP, Virginia	14,001	16,131	2,130	15.2%
87312	Woodbridge CDP, Virginia	31,941	4,055	-27,886	-87.3%
87333	Woodburn CDP, Virginia		8,480		
87380	Woodlake CDP, Virginia		7,319		
87408	Woodlawn CDP, Virginia	2,249	2,343	94	4.2%
87430	Woodlawn CDP, Virginia		20,804		
87712	Woodstock town, Virginia	3,952	5,097	1,145	29.0%
87960	Wyndham CDP, Virginia	6,176	9,785	3,609	58.4%
88000	Wytheville town, Virginia	7,804	8,211	407	5.2%
88145	Yogaville CDP, Virginia		226		
88176	Yorkshire CDP, Virginia	6,732	7,541	809	12.0%
88240	Yorktown CDP, Virginia	203	195	-8	-3.9%

**Note:** Place definitions may have been added, removed, or changed by the Census Bureau between 2000 and 2010.

Prepared by SWCC Institutional Research

11-Feb-2011

## Population Change, April 1, 2000 to April 1, 2010: Virginia Towns and Census Designated Places

Weldon Cooper Center for Public Service, Demographics & Workforce Group, [www.coopercenter.org/demographics](http://www.coopercenter.org/demographics)

Data Source: United States Census Bureau, Census 2000 and Census 2010

February 4, 2011

Place Code	Place Name	Decennial Census Count		April 1, 2000 - April 1, 2010	
		April 1, 2000	April 1, 2010	Numeric Change	Percent Change
00148	Abingdon town, Virginia	7,780	8,191	411	5.3%
00180	Accomac town, Virginia	547	519	-28	-5.1%
00468	Adwolf CDP, Virginia	1,457	1,530	73	5.0%
00724	Alberta town, Virginia	306	298	-8	-2.6%
01000	Alexandria city, Virginia	128,283	139,966	11,683	9.1%
01256	Allisonia CDP, Virginia		117		
01528	Altavista town, Virginia	3,425	3,450	25	0.7%
01640	Amelia Court House CDP, Virginia		1,099		
01672	Amherst town, Virginia	2,251	2,231	-20	-0.9%
01912	Annandale CDP, Virginia	54,994	41,008	-13,986	-25.4%
02040	Appalachia town, Virginia	1,839	1,754	-85	-4.6%
02064	Apple Mountain Lake CDP, Virginia		1,396		
02072	Appomattox town, Virginia	1,761	1,733	-28	-1.6%
02112	Aquia Harbour CDP, Virginia	7,856	6,727	-1,129	-14.4%
02248	Arcola CDP, Virginia		233		
03000	Arlington CDP, Virginia	189,453	207,627	18,174	9.6%
03208	Arrington CDP, Virginia		708		
03320	Ashburn CDP, Virginia		43,511		
03368	Ashland town, Virginia	6,619	7,225	606	9.2%
03512	Atkins CDP, Virginia	1,138	1,143	5	0.4%
03528	Atlantic CDP, Virginia		862		
03608	Augusta Springs CDP, Virginia		257		
04088	Bailey's Crossroads CDP, Virginia	23,166	23,643	477	2.1%
04856	Baskerville CDP, Virginia		128		
04872	Bassett CDP, Virginia	1,338	1,100	-238	-17.8%

04920	Basye CDP, Virginia		1,253		
04928	Basye-Bryce Mountain CDP, Virginia	986			
05200	Bayside CDP, Virginia		120		
05336	Bealeton CDP, Virginia		4,435		
05544	Bedford city, Virginia	6,299	6,222	-77	-1.2%
05912	Belle Haven town, Virginia	480	532	52	10.8%
05928	Belle Haven CDP, Virginia	6,269	6,518	249	4.0%
06216	Bellwood CDP, Virginia	5,974	6,352	378	6.3%
06275	Belmont CDP, Virginia		5,966		
06336	Belmont Estates CDP, Virginia		1,263		
06424	Belspring CDP, Virginia		256		
06512	Belview CDP, Virginia		891		
06712	Benns Church CDP, Virginia		872		
06728	Bensley CDP, Virginia	5,435	5,819	384	7.1%
06968	Berryville town, Virginia	2,963	4,185	1,222	41.2%
07160	Bethel Manor CDP, Virginia		3,792		
07400	Big Island CDP, Virginia		303		
07480	Big Stone Gap town, Virginia	4,856	5,614	758	15.6%
07784	Blacksburg town, Virginia	39,573	42,620	3,047	7.7%
07832	Blackstone town, Virginia	3,675	3,621	-54	-1.5%
07944	Blairs CDP, Virginia		916		
07976	Bland CDP, Virginia		409		
08120	Bloxom town, Virginia	395	387	-8	-2.0%
08152	Bluefield town, Virginia	5,078	5,444	366	7.2%
08200	Blue Ridge CDP, Virginia	3,188	3,084	-104	-3.3%
08264	Blue Ridge Shores CDP, Virginia		813		
08320	Bobtown CDP, Virginia		211		
08472	Bon Air CDP, Virginia	16,213	16,366	153	0.9%
08584	Boones Mill town, Virginia	285	239	-46	-16.1%
08675	Boston CDP, Virginia		504		
08708	Boswell's Corner CDP, Virginia		1,375		
08888	Bowling Green town, Virginia	936	1,111	175	18.7%
08984	Boyce town, Virginia	426	589	163	38.3%

09016	Boydton town, Virginia	454	431	-23	-5.1%
09032	Boykins town, Virginia	620	564	-56	-9.0%
09064	Bracey CDP, Virginia		1,554		
09188	Brambleton CDP, Virginia		9,845		
09208	Branchville town, Virginia	123	114	-9	-7.3%
09248	Brandermill CDP, Virginia		13,173		
09656	Bridgewater town, Virginia	5,203	5,644	441	8.5%
09752	Brightwood CDP, Virginia		1,001		
09816	Bristol city, Virginia	17,367	17,835	468	2.7%
09952	Broadlands CDP, Virginia		12,313		
10040	Broadway town, Virginia	2,192	3,691	1,499	68.4%
10072	Brodnax town, Virginia	317	298	-19	-6.0%
10296	Brookneal town, Virginia	1,259	1,112	-147	-11.7%
10744	Buchanan town, Virginia	1,233	1,178	-55	-4.5%
10776	Buckhall CDP, Virginia		16,293		
10856	Buckingham Courthouse CDP, Virginia		133		
11032	Buena Vista city, Virginia	6,349	6,650	301	4.7%
11230	Bull Run CDP, Virginia	11,337	14,983	3,646	32.2%
11245	Bull Run Mountain Estates CDP, Virginia		1,251		
11464	Burke CDP, Virginia	57,737	41,055	-16,682	-28.9%
11470	Burke Centre CDP, Virginia		17,326		
11560	Burkeville town, Virginia	489	432	-57	-11.7%
12136	Callaghan CDP, Virginia		348		
12264	Calverton CDP, Virginia		239		
12590	Camptown CDP, Virginia		766		
12600	Cana CDP, Virginia	1,228	1,254	26	2.1%
12808	Cape Charles town, Virginia	1,134	1,009	-125	-11.0%
12904	Capron town, Virginia	167	166	-1	-0.6%
12915	Captains Cove CDP, Virginia		1,042		
13160	Carrollton CDP, Virginia		4,574		
13192	Carrsville CDP, Virginia		359		
13403	Cascades CDP, Virginia		11,912		
13512	Castlewood CDP, Virginia	2,036	2,045	9	0.4%

13624	Catlett CDP, Virginia		296		
13635	Cats Bridge CDP, Virginia		229		
13720	Cave Spring CDP, Virginia	24,941	24,922	-19	-0.1%
13784	Cedar Bluff town, Virginia	1,085	1,137	52	4.8%
14312	Central Garage CDP, Virginia		1,318		
14440	Centreville CDP, Virginia	48,661	71,135	22,474	46.2%
14544	Chamberlayne CDP, Virginia	4,380	5,456	1,076	24.6%
14744	Chantilly CDP, Virginia	41,041	23,039	-18,002	-43.9%
14904	Charles City CDP, Virginia		133		
14952	Charlotte Court House town, Virginia	404	543	139	34.4%
14968	Charlottesville city, Virginia	45,049	43,475	-1,574	-3.5%
14984	Chase City town, Virginia	2,457	2,351	-106	-4.3%
14995	Chase Crossing CDP, Virginia		377		
15000	Chatham town, Virginia	1,338	1,269	-69	-5.2%
15048	Chatmoss CDP, Virginia	1,742	1,698	-44	-2.5%
15112	Cheriton town, Virginia	499	487	-12	-2.4%
15176	Cherry Hill CDP, Virginia		16,000		
16000	Chesapeake city, Virginia	199,184	222,209	23,025	11.6%
16096	Chester CDP, Virginia	17,890	20,987	3,097	17.3%
16208	Chesterfield Court House CDP, Virginia	3,558			
16240	Chester Gap CDP, Virginia		839		
16480	Chilhowie town, Virginia	1,827	1,781	-46	-2.5%
16512	Chincoteague town, Virginia	4,317	2,941	-1,376	-31.9%
16608	Christiansburg town, Virginia	16,947	21,041	4,094	24.2%
16736	Churchville CDP, Virginia		194		
16880	Claremont town, Virginia	343	378	35	10.2%
16992	Clarksville town, Virginia	1,329	1,139	-190	-14.3%
17120	Claypool Hill CDP, Virginia	1,719	1,776	57	3.3%
17296	Cleveland town, Virginia	148	202	54	36.5%
17376	Clifton town, Virginia	185	282	97	52.4%
17440	Clifton Forge city, Virginia	4,289	3,884	-405	-9.4%
17504	Clinchco town, Virginia	424	337	-87	-20.5%
17536	Clinchport town, Virginia	77	70	-7	-9.1%

17552	Clintwood town, Virginia	1,549	1,414	-135	-8.7%
17632	Clover CDP, Virginia		438		
17680	Cloverdale CDP, Virginia	2,986	3,119	133	4.5%
17776	Cluster Springs CDP, Virginia		811		
17952	Coeburn town, Virginia	1,996	2,139	143	7.2%
18352	Collinsville CDP, Virginia	7,777	7,335	-442	-5.7%
18400	Colonial Beach town, Virginia	3,228	3,542	314	9.7%
18448	Colonial Heights city, Virginia	16,897	17,411	514	3.0%
18624	Columbia town, Virginia	49	83	34	69.4%
18880	Concord CDP, Virginia		1,458		
19560	Countryside CDP, Virginia		10,072		
19571	County Center CDP, Virginia		3,270		
19600	Courtland town, Virginia	1,270	1,284	14	1.1%
19728	Covington city, Virginia	6,303	5,961	-342	-5.4%
19904	Craigsville town, Virginia	979	923	-56	-5.7%
20160	Crewe town, Virginia	2,378	2,326	-52	-2.2%
20240	Crimora CDP, Virginia	1,796	2,209	413	23.0%
20436	Crosspointe CDP, Virginia		5,802		
20560	Crozet CDP, Virginia	2,820	5,565	2,745	97.3%
20752	Culpeper town, Virginia	9,664	16,379	6,715	69.5%
20768	Cumberland CDP, Virginia		393		
21008	Dahlgren CDP, Virginia	997	2,653	1,656	166.1%
21016	Dahlgren Center CDP, Virginia		599		
21088	Dale City CDP, Virginia	55,971	65,969	9,998	17.9%
21152	Daleville CDP, Virginia	1,454	2,557	1,103	75.9%
21184	Damascus town, Virginia	981	814	-167	-17.0%
21312	Dante CDP, Virginia		649		
21344	Danville city, Virginia	48,411	43,055	-5,356	-11.1%
21648	Dayton town, Virginia	1,344	1,530	186	13.8%
21776	Deep Creek CDP, Virginia		115		
21872	Deerfield CDP, Virginia		132		
22064	Deltaville CDP, Virginia		1,119		
22160	Dendron town, Virginia	297	272	-25	-8.4%

22560	Dillwyn town, Virginia	447	447	0	0.0%
22976	Dooms CDP, Virginia	1,282	1,327	45	3.5%
23376	Drakes Branch town, Virginia	504	530	26	5.2%
23392	Dranesville CDP, Virginia		11,921		
23408	Draper CDP, Virginia		320		
23584	Dryden CDP, Virginia	1,253	1,208	-45	-3.6%
23648	Dublin town, Virginia	2,288	2,534	246	10.8%
23680	Duffield town, Virginia	62	91	29	46.8%
23732	Dulles Town Center CDP, Virginia		4,601		
23744	Dumbarton CDP, Virginia	6,674	7,879	1,205	18.1%
23760	Dumfries town, Virginia	4,937	4,961	24	0.5%
23952	Dungannon town, Virginia	317	332	15	4.7%
23984	Dunn Loring CDP, Virginia	7,861	8,803	942	12.0%
24496	East Highland Park CDP, Virginia	12,488	14,796	2,308	18.5%
24544	East Lexington CDP, Virginia		1,463		
24752	Eastville town, Virginia	203	305	102	50.2%
24816	Ebony CDP, Virginia		161		
25008	Edinburg town, Virginia	813	1,041	228	28.0%
25408	Elkton town, Virginia	2,042	2,726	684	33.5%
25488	Elliston CDP, Virginia		902		
25496	Elliston-Lafayette CDP, Virginia	1,241			
25792	Emory CDP, Virginia		1,251		
25800	Emory-Meadow View CDP, Virginia	2,266			
25808	Emporia city, Virginia	5,665	5,927	262	4.6%
25877	Enon CDP, Virginia		3,466		
25968	Esmont CDP, Virginia		528		
26128	Ettrick CDP, Virginia	5,627	6,682	1,055	18.7%
26384	Ewing CDP, Virginia	436	439	3	0.7%
26416	Exmore town, Virginia	1,136	1,460	324	28.5%
26496	Fairfax city, Virginia	21,498	22,565	1,067	5.0%
26592	Fairfax Station CDP, Virginia		12,030		
26701	Fair Lakes CDP, Virginia		7,942		
26736	Fairlawn CDP, Virginia	2,211	2,367	156	7.1%

26875	Fair Oaks CDP, Virginia		30,223		
26944	Fairview CDP, Virginia		240		
27040	Fairview Beach CDP, Virginia	230	391	161	70.0%
27200	Falls Church city, Virginia	10,377	12,332	1,955	18.8%
27264	Falmouth CDP, Virginia	3,624	4,274	650	17.9%
27296	Fancy Gap CDP, Virginia	260	237	-23	-8.8%
27440	Farmville town, Virginia	6,845	8,216	1,371	20.0%
27712	Ferrum CDP, Virginia	1,313	2,043	730	55.6%
27744	Fieldale CDP, Virginia	929	879	-50	-5.4%
27824	Fincastle town, Virginia	359	353	-6	-1.7%
27968	Fishersville CDP, Virginia	4,998	7,462	2,464	49.3%
28496	Flint Hill CDP, Virginia		209		
28528	Floris CDP, Virginia		8,375		
28544	Floyd town, Virginia	432	425	-7	-1.6%
28688	Forest CDP, Virginia	8,006	9,106	1,100	13.7%
29008	Fort Belvoir CDP, Virginia	7,176	7,100	-76	-1.1%
29040	Fort Chiswell CDP, Virginia	911	939	28	3.1%
29136	Fort Hunt CDP, Virginia	12,923	16,045	3,122	24.2%
29152	Fort Lee CDP, Virginia	7,269	3,393	-3,876	-53.3%
29552	Franconia CDP, Virginia	31,907	18,245	-13,662	-42.8%
29600	Franklin city, Virginia	8,346	8,582	236	2.8%
29628	Franklin Farm CDP, Virginia		19,288		
29744	Fredericksburg city, Virginia	19,279	24,286	5,007	26.0%
29840	Free Union CDP, Virginia		193		
29920	Fries town, Virginia	614	484	-130	-21.2%
29968	Front Royal town, Virginia	13,589	14,440	851	6.3%
30176	Gainesville CDP, Virginia	4,382	11,481	7,099	162.0%
30208	Galax city, Virginia	6,837	7,042	205	3.0%
30384	Gargatha CDP, Virginia		381		
30480	Gasburg CDP, Virginia		481		
30496	Gate City town, Virginia	2,159	2,034	-125	-5.8%
30618	George Mason CDP, Virginia		9,496		
31056	Glade Spring town, Virginia	1,374	1,456	82	6.0%

31136	Glasgow town, Virginia	1,046	1,133	87	8.3%
31200	Glen Allen CDP, Virginia	12,562	14,774	2,212	17.6%
31376	Glen Lyn town, Virginia	151	115	-36	-23.8%
31488	Glenvar CDP, Virginia		976		
31608	Gloucester Courthouse CDP, Virginia	2,269	2,951	682	30.1%
31616	Gloucester Point CDP, Virginia	9,429	9,402	-27	-0.3%
31808	Goochland CDP, Virginia		861		
31936	Gordonsville town, Virginia	1,498	1,496	-2	-0.1%
31968	Goshen town, Virginia	406	361	-45	-11.1%
32320	Gratton CDP, Virginia		937		
32496	Great Falls CDP, Virginia	8,549	15,427	6,878	80.5%
32560	Greenbackville CDP, Virginia		192		
32592	Greenbriar CDP, Virginia		8,166		
32624	Greenbush CDP, Virginia		220		
32944	Greenville CDP, Virginia	886	832	-54	-6.1%
33232	Gretna town, Virginia	1,257	1,267	10	0.8%
33488	Grottoes town, Virginia	2,114	2,668	554	26.2%
33584	Groveton CDP, Virginia	21,296	14,598	-6,698	-31.5%
33648	Grundy town, Virginia	1,105	1,021	-84	-7.6%
33824	Gwynn CDP, Virginia		602		
34064	Halifax town, Virginia	1,389	1,309	-80	-5.8%
34176	Hallwood town, Virginia	290	206	-84	-29.0%
34240	Hamilton town, Virginia	562	506	-56	-10.0%
34304	Hampden Sydney CDP, Virginia	1,264	1,450	186	14.7%
35000	Hampton city, Virginia	146,437	137,436	-9,001	-6.1%
35160	Hanover CDP, Virginia		252		
35240	Harborton CDP, Virginia		131		
35624	Harrisonburg city, Virginia	40,468	48,914	8,446	20.9%
35640	Harriston CDP, Virginia		909		
35912	Hayfield CDP, Virginia		3,909		
35976	Haymarket town, Virginia	879	1,782	903	102.7%
36008	Haysi town, Virginia	186	498	312	167.7%
36216	Heathsville CDP, Virginia		142		

36445	Henry Fork CDP, Virginia		1,234		
36648	Herndon town, Virginia	21,655	23,292	1,637	7.6%
37032	Highland Springs CDP, Virginia	15,137	15,711	574	3.8%
37288	Hillsboro town, Virginia	96	80	-16	-16.7%
37336	Hillsville town, Virginia	2,607	2,681	74	2.8%
37544	Hiwassee CDP, Virginia		264		
37880	Hollins CDP, Virginia	14,309	14,673	364	2.5%
38032	Hollymead CDP, Virginia		7,690		
38280	Honaker town, Virginia	945	1,449	504	53.3%
38424	Hopewell city, Virginia	22,354	22,591	237	1.1%
38504	Horntown CDP, Virginia		574		
38552	Horse Pasture CDP, Virginia	2,255	2,227	-28	-1.2%
38632	Hot Springs CDP, Virginia		738		
39064	Huntington CDP, Virginia	8,325	11,267	2,942	35.3%
39224	Hurt town, Virginia	1,276	1,304	28	2.2%
39304	Hybla Valley CDP, Virginia	16,721	15,801	-920	-5.5%
39448	Idylwood CDP, Virginia	16,005	17,288	1,283	8.0%
39528	Independence town, Virginia	971	947	-24	-2.5%
39544	Independent Hill CDP, Virginia		7,419		
39920	Innsbrook CDP, Virginia		7,753		
40024	Iron Gate town, Virginia	404	388	-16	-4.0%
40088	Irvington town, Virginia	673	432	-241	-35.8%
40216	Ivanhoe CDP, Virginia		551		
40232	Ivor town, Virginia	320	339	19	5.9%
40248	Ivy CDP, Virginia		905		
40536	Jarratt town, Virginia	589	638	49	8.3%
40584	Jefferson CDP, Virginia	27,422			
41144	Jolivue CDP, Virginia	1,037	1,129	92	8.9%
41272	Jonesville town, Virginia	995	1,034	39	3.9%
41656	Keller town, Virginia	173	178	5	2.9%
41832	Kenbridge town, Virginia	1,253	1,257	4	0.3%
42104	Keokee CDP, Virginia	316	416	100	31.6%
42264	Keysville town, Virginia	817	832	15	1.8%

42424	Kilmarnock town, Virginia	1,244	1,487	243	19.5%
42536	King and Queen Court House CDP, Virginia		85		
42568	King George CDP, Virginia		4,457		
42664	Kings Park CDP, Virginia		4,333		
42680	Kings Park West CDP, Virginia		13,390		
42746	Kingstowne CDP, Virginia		15,556		
42792	King William CDP, Virginia		252		
43176	La Crosse town, Virginia	618	604	-14	-2.3%
43224	Lafayette CDP, Virginia		449		
43352	Lake Barcroft CDP, Virginia	8,906	9,558	652	7.3%
43359	Lake Caroline CDP, Virginia		2,260		
43392	Lake Holiday CDP, Virginia		1,905		
43420	Lake Land'Or CDP, Virginia		4,223		
43424	Lake Monticello CDP, Virginia	6,852	9,920	3,068	44.8%
43430	Lake of the Woods CDP, Virginia		7,177		
43432	Lake Ridge CDP, Virginia	30,404	41,058	10,654	35.0%
43464	Lakeside CDP, Virginia	11,157	11,849	692	6.2%
43600	Lake Wilderness CDP, Virginia		2,669		
44048	Lansdowne CDP, Virginia		11,253		
44280	Laurel CDP, Virginia	14,875	16,713	1,838	12.4%
44430	Laurel Hill CDP, Virginia		6,855		
44476	Laurel Park CDP, Virginia	781	675	-106	-13.6%
44520	Lawrenceville town, Virginia	1,275	1,438	163	12.8%
44620	Laymantown CDP, Virginia	2,034	1,979	-55	-2.7%
44696	Lebanon town, Virginia	3,273	3,424	151	4.6%
44952	Lee Mont CDP, Virginia		125		
44984	Leesburg town, Virginia	28,311	42,616	14,305	50.5%
45512	Lexington city, Virginia	6,867	7,042	175	2.5%
45784	Lincolnia CDP, Virginia	15,788	22,855	7,067	44.8%
45957	Linton Hall CDP, Virginia	8,620	35,725	27,105	314.4%
46328	Loch Lomond CDP, Virginia	3,411	3,701	290	8.5%
46760	Long Branch CDP, Virginia		7,593		
47064	Lorton CDP, Virginia	17,786	18,610	824	4.6%

47136	Loudoun Valley Estates CDP, Virginia		3,656		
47144	Louisa town, Virginia	1,401	1,555	154	11.0%
47208	Lovettsville town, Virginia	853	1,613	760	89.1%
47224	Lovingston CDP, Virginia		520		
47296	Lowes Island CDP, Virginia		10,756		
47352	Low Moor CDP, Virginia	367	258	-109	-29.7%
47496	Lunenburg CDP, Virginia		165		
47528	Luray town, Virginia	4,871	4,895	24	0.5%
47672	Lynchburg city, Virginia	65,269	75,568	10,299	15.8%
47720	Lyndhurst CDP, Virginia	1,527	1,490	-37	-2.4%
48344	McKenney town, Virginia	441	483	42	9.5%
48376	McLean CDP, Virginia	38,929	48,115	9,186	23.6%
48445	McMullin CDP, Virginia		464		
48450	McNair CDP, Virginia		17,513		
48488	Madison town, Virginia	210	229	19	9.0%
48520	Madison Heights CDP, Virginia	11,584	11,285	-299	-2.6%
48776	Makemie Park CDP, Virginia		155		
48952	Manassas city, Virginia	35,135	37,821	2,686	7.6%
48968	Manassas Park city, Virginia	10,290	14,273	3,983	38.7%
48996	Manchester CDP, Virginia		10,804		
49144	Mantua CDP, Virginia	7,485	7,135	-350	-4.7%
49320	Mappsburg CDP, Virginia		60		
49336	Mappsville CDP, Virginia		440		
49464	Marion town, Virginia	6,349	5,968	-381	-6.0%
49656	Marshall CDP, Virginia		1,480		
49784	Martinsville city, Virginia	15,416	13,821	-1,595	-10.3%
49792	Marumsco CDP, Virginia		35,036		
49998	Mason Neck CDP, Virginia		2,005		
50020	Massanetta Springs CDP, Virginia		4,833		
50030	Massanutten CDP, Virginia	1,945	2,291	346	17.8%
50104	Mathews CDP, Virginia		555		
50136	Matoaca CDP, Virginia	2,273	2,403	130	5.7%
50200	Maurertown CDP, Virginia		770		

50312	Max Meadows CDP, Virginia	512	562	50	9.8%
50568	Meadowbrook CDP, Virginia		18,312		
50776	Meadow View CDP, Virginia		967		
50856	Mechanicsville CDP, Virginia	30,464	36,348	5,884	19.3%
50984	Melfa town, Virginia	450	408	-42	-9.3%
51192	Merrifield CDP, Virginia	11,170	15,212	4,042	36.2%
51208	Merrimac CDP, Virginia	1,751	2,133	382	21.8%
51362	Metompkin CDP, Virginia		551		
51432	Middlebrook CDP, Virginia		213		
51448	Middleburg town, Virginia	632	673	41	6.5%
51512	Middletown town, Virginia	1,015	1,265	250	24.6%
51544	Midland CDP, Virginia		218		
52120	Mineral town, Virginia	424	467	43	10.1%
52408	Modest Town CDP, Virginia		149		
52658	Montclair CDP, Virginia	15,728	19,570	3,842	24.4%
52680	Monterey town, Virginia	158	147	-11	-7.0%
52904	Montrose CDP, Virginia	7,018	7,993	975	13.9%
52952	Montross town, Virginia	315	384	69	21.9%
52968	Montvale CDP, Virginia		698		
53031	Moorefield Station CDP, Virginia		77		
53480	Motley CDP, Virginia		1,015		
53584	Mountain Road CDP, Virginia		1,100		
53864	Mount Crawford town, Virginia	254	433	179	70.5%
53944	Mount Hermon CDP, Virginia		3,966		
53992	Mount Jackson town, Virginia	1,664	1,994	330	19.8%
54120	Mount Sidney CDP, Virginia		663		
54144	Mount Vernon CDP, Virginia	28,582	12,416	-16,166	-56.6%
54904	Narrows town, Virginia	2,111	2,029	-82	-3.9%
54984	Nassawadox town, Virginia	572	499	-73	-12.8%
55000	Nathalie CDP, Virginia		183		
55272	Neabsco CDP, Virginia		12,068		
55400	Nellysford CDP, Virginia		1,076		
55448	Nelsonia CDP, Virginia		523		

55528	New Baltimore CDP, Virginia		8,119		
55592	New Castle town, Virginia	179	153	-26	-14.5%
55608	New Church CDP, Virginia		205		
55720	New Hope CDP, Virginia		797		
55752	Newington CDP, Virginia	19,784	12,943	-6,841	-34.6%
55758	Newington Forest CDP, Virginia		12,442		
55800	New Kent CDP, Virginia		239		
55848	New Market town, Virginia	1,637	2,146	509	31.1%
56000	Newport News city, Virginia	180,150	180,719	569	0.3%
56048	New River CDP, Virginia		244		
56096	Newsoms town, Virginia	282	321	39	13.8%
56304	Nickelsville town, Virginia	448	383	-65	-14.5%
56464	Nokesville CDP, Virginia	1,236	1,354	118	9.5%
57000	Norfolk city, Virginia	234,403	242,803	8,400	3.6%
57531	North Shore CDP, Virginia	2,112	3,094	982	46.5%
57560	North Springfield CDP, Virginia	9,173	7,274	-1,899	-20.7%
57688	Norton city, Virginia	3,904	3,958	54	1.4%
57870	Nottoway Court House CDP, Virginia		84		
58104	Oak Grove CDP, Virginia		1,777		
58184	Oak Hall CDP, Virginia		255		
58312	Oak Level CDP, Virginia	885	857	-28	-3.2%
58472	Oakton CDP, Virginia	29,348	34,166	4,818	16.4%
58696	Occoquan town, Virginia	759	934	175	23.1%
59336	Onancock town, Virginia	1,525	1,263	-262	-17.2%
59384	Onley town, Virginia	496	516	20	4.0%
59416	Opal CDP, Virginia		691		
59496	Orange town, Virginia	4,123	4,721	598	14.5%
60296	Painter town, Virginia	246	229	-17	-6.9%
60392	Palmyra CDP, Virginia		104		
60488	Pamplin City town, Virginia	199	219	20	10.1%
60500	Pantops CDP, Virginia		3,027		
60680	Parksley town, Virginia	837	842	5	0.6%
60840	Parrott CDP, Virginia		435		

60888	Passapatanzy CDP, Virginia		1,283		
60920	Pastoria CDP, Virginia		649		
60984	Patrick Springs CDP, Virginia	2,068	1,845	-223	-10.8%
61208	Pearisburg town, Virginia	2,729	2,786	57	2.1%
61336	Pembroke town, Virginia	1,134	1,128	-6	-0.5%
61464	Penhook CDP, Virginia	726	801	75	10.3%
61560	Pennington Gap town, Virginia	1,781	1,781	0	0.0%
61832	Petersburg city, Virginia	33,740	32,420	-1,320	-3.9%
61896	Phenix town, Virginia	200	226	26	13.0%
62264	Pimmit Hills CDP, Virginia	6,152	6,094	-58	-0.9%
62738	Piney Mountain CDP, Virginia		1,130		
63190	Plum Creek CDP, Virginia		1,524		
63288	Pocahontas town, Virginia	441	389	-52	-11.8%
63768	Poquoson city, Virginia	11,566	12,150	584	5.0%
63928	Port Royal town, Virginia	170	126	-44	-25.9%
64000	Portsmouth city, Virginia	100,565	95,535	-5,030	-5.0%
64152	Potomac Mills CDP, Virginia		5,614		
64272	Pound town, Virginia	1,089	1,037	-52	-4.8%
64512	Prices Fork CDP, Virginia		1,066		
64560	Prince George CDP, Virginia		2,066		
64880	Pulaski town, Virginia	9,473	9,086	-387	-4.1%
64976	Pungoteague CDP, Virginia		347		
65008	Purcellville town, Virginia	3,584	7,727	4,143	115.6%
65120	Quantico town, Virginia	561	480	-81	-14.4%
65128	Quantico Base CDP, Virginia		4,452		
65136	Quantico Station CDP, Virginia	6,571			
65280	Quinby CDP, Virginia		282		
65392	Radford city, Virginia	15,859	16,408	549	3.5%
65744	Raven CDP, Virginia	2,593	2,270	-323	-12.5%
65776	Ravensworth CDP, Virginia		2,466		
66512	Remington town, Virginia	624	598	-26	-4.2%
66672	Reston CDP, Virginia	56,407	58,404	1,997	3.5%
66896	Rich Creek town, Virginia	665	774	109	16.4%

66928	Richlands town, Virginia	4,144	5,823	1,679	40.5%
67000	Richmond city, Virginia	197,790	204,214	6,424	3.2%
67208	Ridgeway town, Virginia	775	742	-33	-4.3%
67256	Riner CDP, Virginia		859		
67331	Rivanna CDP, Virginia		1,860		
67352	Riverdale CDP, Virginia		956		
67704	Riverview CDP, Virginia		782		
68000	Roanoke city, Virginia	94,911	97,032	2,121	2.2%
68470	Rockwood CDP, Virginia		8,431		
68496	Rocky Mount town, Virginia	4,066	4,799	733	18.0%
68880	Rose Hill CDP (Fairfax County), Virginia	15,058	20,226	5,168	34.3%
68885	Rose Hill CDP (Lee County), Virginia	714	799	85	11.9%
69168	Round Hill town, Virginia	500	539	39	7.8%
69360	Ruckersville CDP, Virginia		1,141		
69456	Rural Retreat town, Virginia	1,350	1,483	133	9.9%
69472	Rushmere CDP, Virginia	1,083	1,018	-65	-6.0%
69536	Rustburg CDP, Virginia	1,271	1,431	160	12.6%
69792	St. Charles town, Virginia	159	128	-31	-19.5%
69936	St. Paul town, Virginia	1,000	970	-30	-3.0%
70000	Salem city, Virginia	24,747	24,802	55	0.2%
70096	Saltville town, Virginia	2,204	2,077	-127	-5.8%
70112	Saluda CDP, Virginia		769		
70256	Sandston CDP, Virginia		7,571		
70296	Sandy Level CDP, Virginia	689	484	-205	-29.8%
70352	Sanford CDP, Virginia		212		
70520	Savage Town CDP, Virginia		78		
70528	Savageville CDP, Virginia		175		
70576	Saxis town, Virginia	337	241	-96	-28.5%
70704	Schuyler CDP, Virginia		298		
70715	Scotland CDP, Virginia		203		
70752	Scottsburg town, Virginia	145	119	-26	-17.9%
70800	Scottsville town, Virginia	555	566	11	2.0%
71040	Sedley CDP, Virginia		470		

71072	Selma CDP, Virginia	485	529	44	9.1%
71216	Seven Corners CDP, Virginia	8,701	9,255	554	6.4%
71264	Seven Mile Ford CDP, Virginia		783		
71625	Shawneeland CDP, Virginia		1,873		
71632	Shawsville CDP, Virginia	1,029	1,310	281	27.3%
71776	Shenandoah town, Virginia	1,878	2,373	495	26.4%
71810	Shenandoah Farms CDP, Virginia		3,033		
71825	Shenandoah Retreat CDP, Virginia		518		
71826	Shenandoah Shores CDP, Virginia		934		
71904	Sherando CDP, Virginia	665	688	23	3.5%
72080	Shipman CDP, Virginia		507		
72272	Short Pump CDP, Virginia	182	24,729	24,547	13487.4%
72935	Skyland Estates CDP, Virginia		830		
73200	Smithfield town, Virginia	6,324	8,089	1,765	27.9%
73376	Snowville CDP, Virginia		149		
73712	South Boston town, Virginia	8,491	8,142	-349	-4.1%
73760	Southern Gateway CDP, Virginia		2,805		
73894	Southampton Meadows CDP, Virginia		592		
73904	South Hill town, Virginia	4,403	4,650	247	5.6%
74100	South Riding CDP, Virginia		24,256		
74120	South Run CDP, Virginia		6,389		
74160	Southside Chesconessex CDP, Virginia		131		
74384	Sperryville CDP, Virginia		342		
74470	Spotsylvania Courthouse CDP, Virginia	3,833	4,239	406	10.6%
74592	Springfield CDP, Virginia	30,417	30,484	67	0.2%
74848	Springville CDP, Virginia		1,371		
74916	Stafford Courthouse CDP, Virginia		4,320		
75008	Stanardsville town, Virginia	476	367	-109	-22.9%
75024	Stanley town, Virginia	1,326	1,689	363	27.4%
75040	Stanleytown CDP, Virginia	1,515	1,422	-93	-6.1%
75216	Staunton city, Virginia	23,853	23,746	-107	-0.4%
75344	Stephens City town, Virginia	1,146	1,829	683	59.6%
75376	Sterling CDP, Virginia		27,822		

75702	Stone Ridge CDP, Virginia		7,214		
75840	Stony Creek town, Virginia	202	198	-4	-2.0%
76000	Strasburg town, Virginia	4,017	6,398	2,381	59.3%
76256	Stuart town, Virginia	961	1,408	447	46.5%
76272	Stuarts Draft CDP, Virginia	8,367	9,235	868	10.4%
76416	Sudley CDP, Virginia	7,719	16,203	8,484	109.9%
76432	Suffolk city, Virginia	63,677	84,585	20,908	32.8%
76448	Sugar Grove CDP, Virginia	741	758	17	2.3%
76464	Sugarland Run CDP, Virginia		11,799		
76880	Surry town, Virginia	262	244	-18	-6.9%
76912	Sussex CDP, Virginia		256		
77520	Tangier town, Virginia	604	727	123	20.4%
77568	Tappahannock town, Virginia	2,068	2,375	307	14.8%
77648	Tasley CDP, Virginia		300		
77792	Tazewell town, Virginia	4,206	4,627	421	10.0%
77856	Temperanceville CDP, Virginia		358		
77925	Templeton CDP, Virginia		431		
78192	The Plains town, Virginia	266	217	-49	-18.4%
78532	Thynedale CDP, Virginia		197		
78688	Timberlake CDP, Virginia	10,683	12,183	1,500	14.0%
78736	Timberville town, Virginia	1,739	2,522	783	45.0%
79024	Toms Brook town, Virginia	255	258	3	1.2%
79360	Triangle CDP, Virginia	5,500	8,188	2,688	48.9%
79456	Troutdale town, Virginia	1,230	178	-1,052	-85.5%
79472	Troutville town, Virginia	432	431	-1	-0.2%
79560	Tuckahoe CDP, Virginia	43,242	44,990	1,748	4.0%
79768	Twin Lakes CDP, Virginia		1,647		
79952	Tysons Corner CDP, Virginia	18,540	19,627	1,087	5.9%
80000	Union Hall CDP, Virginia	957	1,138	181	18.9%
80016	Union Level CDP, Virginia		188		
80120	University Center CDP, Virginia		3,586		
80165	University of Virginia CDP, Virginia		7,704		
80272	Urbanna town, Virginia	543	476	-67	-12.3%

80608	Vasant CDP, Virginia	989	470	-519	-52.5%
80864	Verona CDP, Virginia	3,638	4,239	601	16.5%
81024	Victoria town, Virginia	1,821	1,725	-96	-5.3%
81072	Vienna town, Virginia	14,453	15,687	1,234	8.5%
81152	Villa Heights CDP, Virginia	845	717	-128	-15.1%
81280	Vinton town, Virginia	7,782	8,098	316	4.1%
81312	Virgilina town, Virginia	159	154	-5	-3.1%
82000	Virginia Beach city, Virginia	425,257	437,994	12,737	3.0%
82320	Wachapreague town, Virginia	236	232	-4	-1.7%
82371	Wakefield CDP, Virginia		11,275		
82384	Wakefield town, Virginia	1,038	927	-111	-10.7%
83056	Warfield CDP, Virginia		115		
83088	Warm Springs CDP, Virginia		123		
83136	Warrenton town, Virginia	6,670	9,611	2,941	44.1%
83168	Warsaw town, Virginia	1,375	1,512	137	10.0%
83248	Washington town, Virginia	183	135	-48	-26.2%
83568	Wattsville CDP, Virginia		1,128		
83600	Waverly town, Virginia	2,309	2,149	-160	-6.9%
83680	Waynesboro city, Virginia	19,520	21,006	1,486	7.6%
83808	Weber City town, Virginia	1,333	1,327	-6	-0.5%
84366	West Falls Church CDP, Virginia		29,207		
84424	West Gate CDP, Virginia	7,493			
84632	Westlake Corner CDP, Virginia	899	976	77	8.6%
84960	West Point town, Virginia	2,866	3,306	440	15.4%
84976	West Springfield CDP, Virginia	28,378	22,460	-5,918	-20.9%
85184	Weyers Cave CDP, Virginia	1,225	2,473	1,248	101.9%
85600	White Stone town, Virginia	358	352	-6	-1.7%
85608	Whitesville CDP, Virginia		219		
86160	Williamsburg city, Virginia	11,998	14,068	2,070	17.3%
86720	Winchester city, Virginia	23,585	26,203	2,618	11.1%
86784	Windsor town, Virginia	916	2,626	1,710	186.7%
87008	Wintergreen CDP, Virginia		165		
87072	Wise town, Virginia	3,255	3,286	31	1.0%

87240	Wolf Trap CDP, Virginia	14,001	16,131	2,130	15.2%
87312	Woodbridge CDP, Virginia	31,941	4,055	-27,886	-87.3%
87333	Woodburn CDP, Virginia		8,480		
87380	Woodlake CDP, Virginia		7,319		
87408	Woodlawn CDP, Virginia	2,249	2,343	94	4.2%
87430	Woodlawn CDP, Virginia		20,804		
87712	Woodstock town, Virginia	3,952	5,097	1,145	29.0%
87960	Wyndham CDP, Virginia	6,176	9,785	3,609	58.4%
88000	Wytheville town, Virginia	7,804	8,211	407	5.2%
88145	Yogaville CDP, Virginia		226		
88176	Yorkshire CDP, Virginia	6,732	7,541	809	12.0%
88240	Yorktown CDP, Virginia	203	195	-8	-3.9%

Note: Place definitions may have been added, removed, or changed by the Census Bureau between 2000 and 2010.